

I-5 Trade Corridor Study Area



I-5: PREPARE TO STOP

- is important to the trade sector and our economy
- links truck freight with air, river, sea, and rail transportation
- connects two halves of our growing and prosperous region
- travels through and near many important social, cultural, and environmental resources



EXIT 10
Mill Plain Blvd
City Center
EXIT ONLY



I-5, looking south to Downtown Portland



**Hayden Island, looking north to
Downtown Vancouver**



EXIT 10
Plain Blvd.
City Center
EXIT ONLY

5

Portland / Vancouver
I-5



Transportation and Trade
Partnership

205

Columbia
River

5

84

5

Willamette
River

205

EXIT 10
Mill Plain Blvd
City Center



I-5 and our economy

5

Portland / Vancouver

I-5



Transportation and Trade Partnership

205

River

Columbia

5

84


Willamette

River

5

205

EXIT 10
Mill Plain Blvd
City Center



I-5 and our economy

5

Portland / Vancouver
I-5



Transportation and Trade
Partnership

205

Columbia
River

5

84

Willamette
River

5

205

EXIT 10
Mill Plain Blvd
City Center



5

Portland / Vancouver
I-5



Transportation and Trade
Partnership

PREPARE TO

Columbia
River

205

5

84

5

205

Willamette
River



Loading a barge



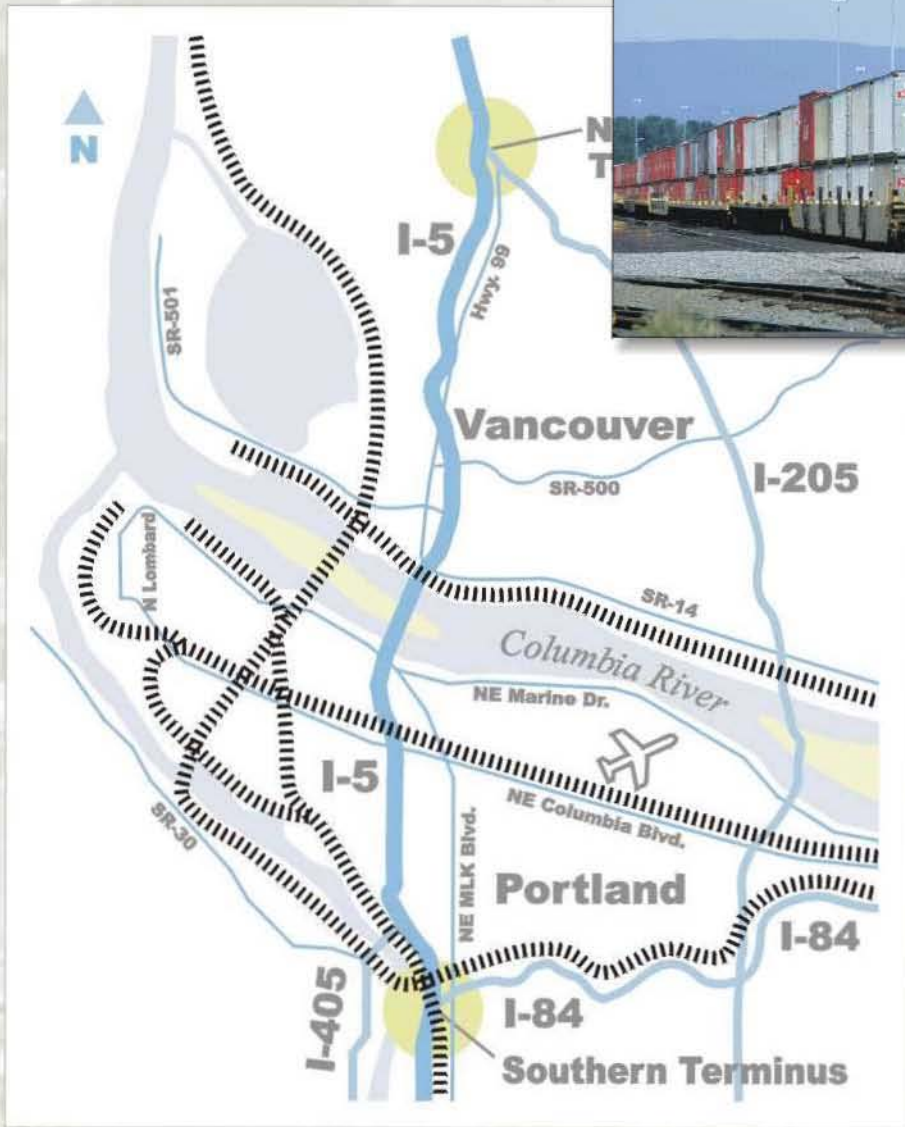
EXIT 10
Mill Plain Blvd
City Center





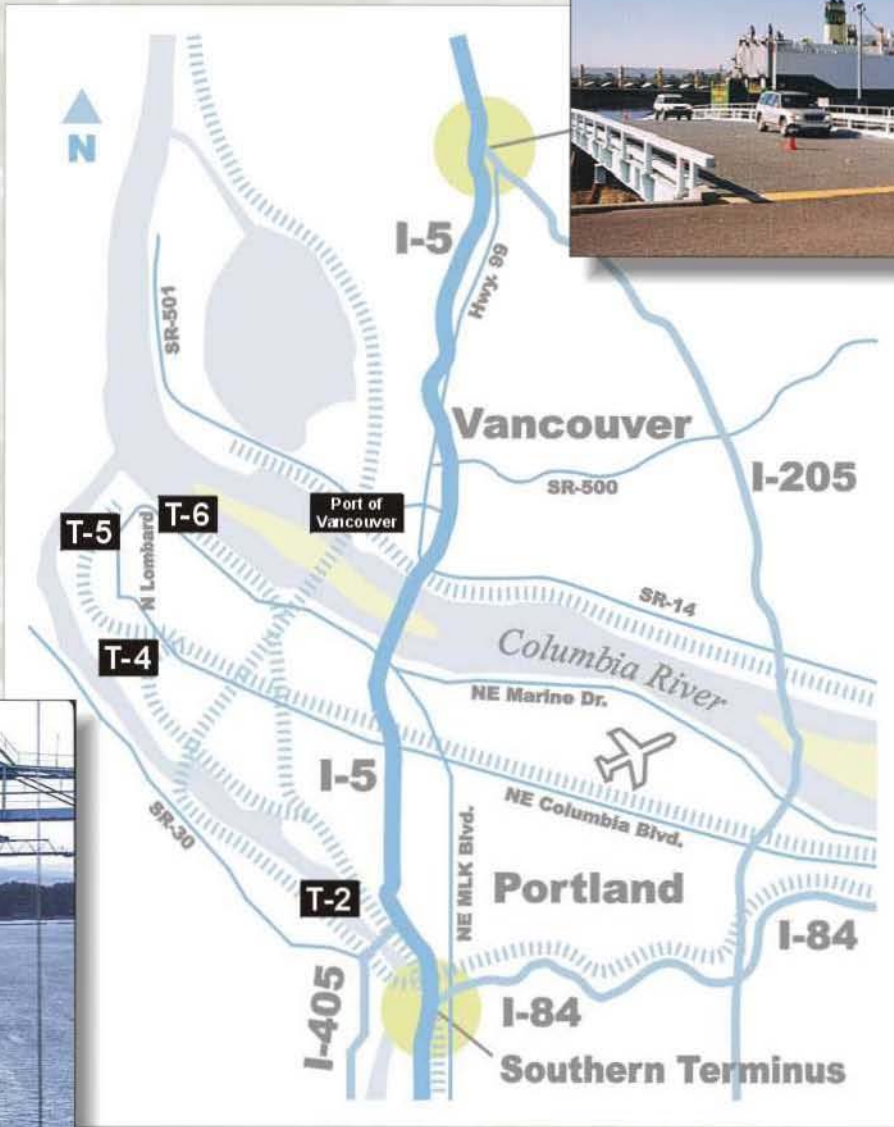
I-5 highway and arterials network

I-5: The key to our transportation network



I-5 connects to rail transportation

I-5: The key to our transportation network



I-5 connects to water transportation

I-5: The key to our transportation network



T-6 Intermodal Facility, looking west

EXIT 10
Mill Plain Blvd.
City Center



PREPARE TO STOP

EXIT 10
Mill Plain Blvd.
City Center
EXIT ONLY EXIT ONLY



Trucks at T-6

5

Portland / Vancouver

I-5



Transportation and Trade Partnership

205

Columbia River

River

5

84

5

5

205

5

205



Portland International Airport, looking east

I-5: The key to our transportation network

5

Portland / Vancouver

I-5



Transportation and Trade
Partnership

205

River

5

84

5

5

205

5



I-5: The key to our transportation network



PREPARE TO STOP

EXIT 10
Mill Plain Blvd.
City Center
EXIT ONLY EXIT ONLY



Salmon Creek Park and Ride

5

Portland / Vancouver

I-5



205

Columbia River

5

84

Willamette River

205

PREPARE TO STOP

EXIT 10

Mill Plain Blvd
City Center

EXIT ONLY

EXIT ONLY



I-5 Bridge

I-5 connects our region



PREPARE TO



Lloyd District employment . . .

. . . and shopping mall



PREPARE TO S



Portland International Raceway



Ft. Vancouver fireworks



I-5 in Downtown Vancouver, looking south



PREPARE TO S



*New development
in Portland . . .*

. . . and Vancouver

5

Portland / Vancouver

I-5



205

Columbia River

5

84

5

Willamette River

205



Construction on I-5 at Highway 99

I-5 connects our region



PREPARE TO




Port of Vancouver



Columbia Corridor

I-5 connects our region



Historic I-5 Bridge Lift Span





Burnt Bridge Creek and Leverich Park at I-5 / SR 500 interchange

PREPARE TO STOP



Officers Row at Fort Vancouver



The historic Academy building in Vancouver





Columbia Slough fish habitat



EXIT 10
Mill Plain Blvd
City Center



Emanuel Hospital



Vancouver neighborhoods

Important corridor resources



PREPARE TO



North Portland neighborhoods

5

Portland / Vancouver
I-5



205

Columbia
River

5

84

5

Willamette
River

205

EXIT 10
Mill Plain Blvd
City Center

Tour of the Corridor . . .







I-5 / I-84 junction, looking west



Downtown Portland, looking west



EXIT 10
Mill Plain Blvd
City Center

Rose Quarter, looking north

5

Portland / Vancouver
I-5



205

Columbia River

5

84

5

Willamette River

205

EXIT 10
Mill Plain Blvd
City Center



Fremont Bridge

5

Portland / Vancouver

I-5



Transportation and Trade Partnership

205

Columbia River

5

84

5

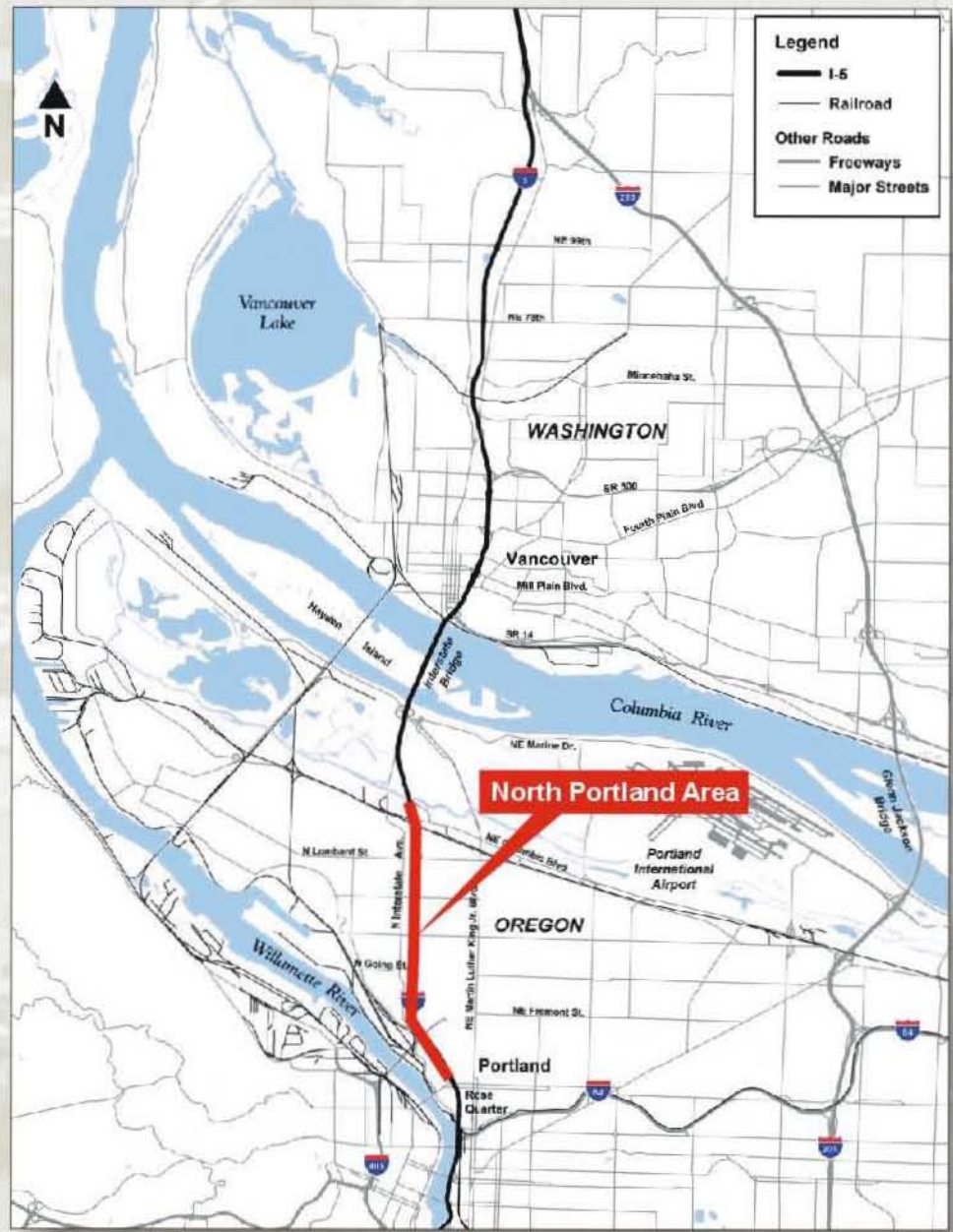
205

Willamette River

EXIT 1C
Mill Plain Blvd
City Center



Albina Park and Emanuel Hospital, looking south





PREPARE TO STOP

EXIT ONLY

EXIT ONLY

EXIT 10
Mill Plain Blvd
City Center



Adidas



Martin Luther King Boulevard redevelopment



PREPARE TO



Interstate Avenue today . . .




. . . and in the future



North Portland neighborhoods





Swan Island, looking west

EXIT 10
Mill Plain Blvd.
City Center





Columbia Corridor, looking east



Delta Park



EXIT 10
Mill Plain Blvd
City Center



Portland Meadows



**Marine Drive,
looking east**

Photo to be inserted

Marine Drive

5

Portland / Vancouver

I-5



Transportation and Trade Partnership

205

Columbia River

5

84

5

Willamette River

205

EXIT 10
Mill Plain Blvd
City Center



Expo Center

5

Portland / Vancouver
I-5



Transportation and Trade
Partnership

205

Columbia
River

5

84

5

Willamette
River

205

EXIT 10
Mill Plain Blvd
City Center



Hayden Island, residential, looking east



Jantzen Beach shopping

EXIT 10
Mill Plain Blvd
City Center



Columbia River / I-5 Bridge





Downtown Vancouver, looking northwest



Vancouver Riverfront development, looking east



EXIT 10
Mill Plain Blvd
City Center



Pearson Air Park / Fort Vancouver / Officers Row, looking west



Port of Vancouver, looking east



EXIT 10
Mill Plain Blvd
City Center



Vancouver neighborhoods, looking south



5

Portland / Vancouver

I-5



Transportation and Trade Partnership

205



Columbia River

5

84

5

205

Willamette River

EXIT 10
Mill Plain Blvd
City Center



I-5 / SR 500 interchange

5

Portland / Vancouver
I-5



Transportation and Trade
Partnership



Columbia
River

5

84

5

Willamette
River

205

EXIT 10
Mill Plain Blvd
City Center



BPA Ross Complex



Hazel Dell neighborhood, looking north





Replace with closer photo



Salmon Creek / Kline Ponds



Salmon Creek neighborhood, looking west



WSU Vancouver



I-5 / I-205 junction, looking north

5

Portland / Vancouver
I-5



Transportation and Trade
Partnership

205

Columbia
River

5

84

Willamette
River

5

205



EXIT 10

Mill Plain Blvd
City Center

PREPARE TO STOP

EXIT ONLY

EXIT ONLY



Tour of the Corridor