

I-5 Trade Corridor Study Area



I-5: PREPARE TO STOP

- is important for trade and our economy
- links truck freight with air, river, sea, and rail transportation
- connects two halves of our growing region
- is near important social, cultural, and environmental resources



PREPARE TO STOP

EXIT 10
Mill Plain Blvd.
City Center


EXIT ONLY

EXIT ONLY

Trade and Our Economy



EXIT 10
Mill Plain Blvd
City Center
EXIT ONLY



I-5, looking south to Downtown Portland



**Hayden Island, looking north to
Downtown Vancouver**



EXIT 10
Plain Blvd.
City Center
EXIT ONLY

5

Portland / Vancouver

I-5



Transportation and Trade Partnership

205

Columbia River

5

84

5

5

205

Willamette River



I-5 and our economy

5

Portland / Vancouver
I-5



Transportation and Trade
Partnership

205

Columbia
River

5

84

5

Willamette
River

205

EXIT 10
Mill Plain Blvd
City Center



I-5 and our economy

5

Portland / Vancouver

I-5



Transportation and Trade Partnership

205

River

Columbia

5

84


Willamette

River

5

205

EXIT 10
Mill Plain Blvd
City Center



I-5 and our economy

5

Portland / Vancouver
I-5



Transportation and Trade
Partnership

205

Columbia
River

5

84

Willamette
River

5

205

EXIT 10
Mill Plain Blvd
City Center



5

Portland / Vancouver

I-5



Transportation and Trade Partnership

PREPARE TO



Loading a barge



5

Portland / Vancouver
I-5



205

Columbia
River

5

84

5

Willamette
River

205

EXIT 10
Mill Plain Blvd
City Center



I-5 and our economy



PREPARE TO STOP



I-5: Part of an Integrated Transportation Network



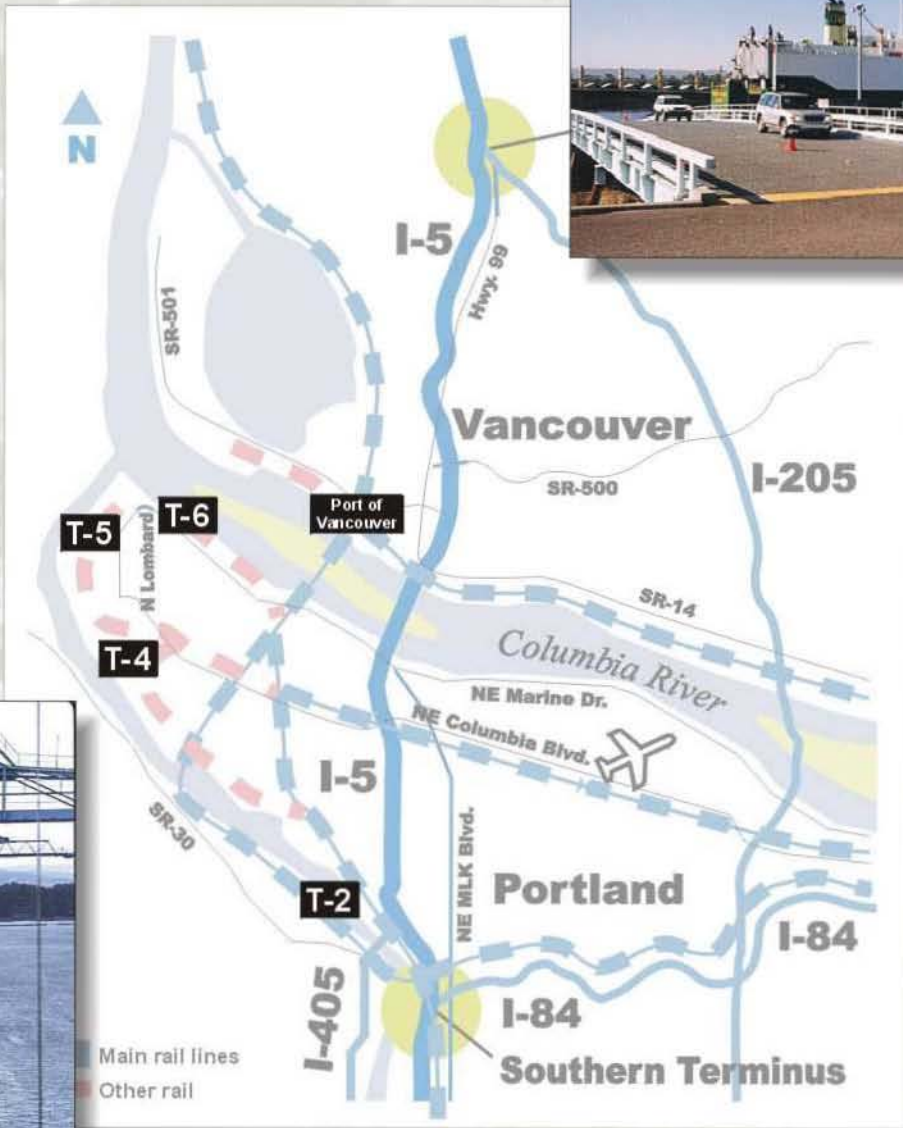
I-5 highway and arterials network

I-5: The key to our transportation network



I-5 connects to rail transportation

I-5: The key to our transportation network



I-5 connects to water transportation

I-5: The key to our transportation network



T-6 Intermodal Facility, looking west

EXIT 10
Mill Plain Blvd.
City Center



PREPARE TO STOP

EXIT 10
Mill Plain Blvd.
City Center
EXIT ONLY EXIT ONLY



Trucks at T-6

5

Portland / Vancouver

I-5



Transportation and Trade Partnership

205

Columbia River

River

5

84

5

5

205

5

205

205

205



Portland International Airport, looking east

I-5: The key to our transportation network

5

Portland / Vancouver
I-5



Transportation and Trade
Partnership

205

Columbia
River

5

84

5

Willamette
River

205



I-5: The key to our transportation network



PREPARE TO STOP

EXIT 10
Mill Plain Blvd.
City Center
EXIT ONLY EXIT ONLY



Salmon Creek Park and Ride



C-TRAN bus



Tri-Met bus



PREPARE TO STOP

EXIT 10
Mill Plain Blvd
City Center
EXIT ONLY EXIT ONLY

I-5 and Our Daily Lives



PREPARE TO STOP



I-5 Bridge

PREPARE TO



Lloyd District employment . . .



. . . and shopping mall

I-5 connects our region





PREPARE TO S



Portland International Raceway



Ft. Vancouver fireworks



I-5 in Downtown Vancouver, looking south



PREPARE TO S



*New development
in Portland . . .*

. . . and Vancouver

I-5 connects our region

5

Portland / Vancouver

I-5



Construction on I-5 at Highway 99

I-5 connects our region



PREPARE TO



Port of Vancouver



Columbia Corridor


I-5 connects our region



PREPARE TO STOP

EXIT 10
Mill Plain Blvd.
City Center
EXIT ONLY EXIT ONLY

Corridor Resources



Historic I-5 Bridge Lift Span





Burnt Bridge Creek and Leverich Park at I-5 / SR 500 interchange

5

Portland / Vancouver

I-5



PREPARE TO STOP

205



Officers Row at Fort Vancouver

Columbia River

5

River

84



The historic Academy building in Vancouver

5

Willamette River

205



Columbia Slough fish habitat



EXIT 10
Mill Plain Blvd
City Center



Emanuel Hospital



Vancouver neighborhoods

Important corridor resources



PREPARE TO



North Portland neighborhoods



I-5: PREPARE TO STOP

- is important for trade and our economy
- links truck freight with air, river, sea, and rail transportation
- connects two halves of our growing region
- is near important social, cultural, and environmental resources