

Transportation Performance Overview

Portland/Vancouver
I-5 Transportation
and Trade Partnership

October 30, 2001
Task Force Meeting



Additional Information Provided:

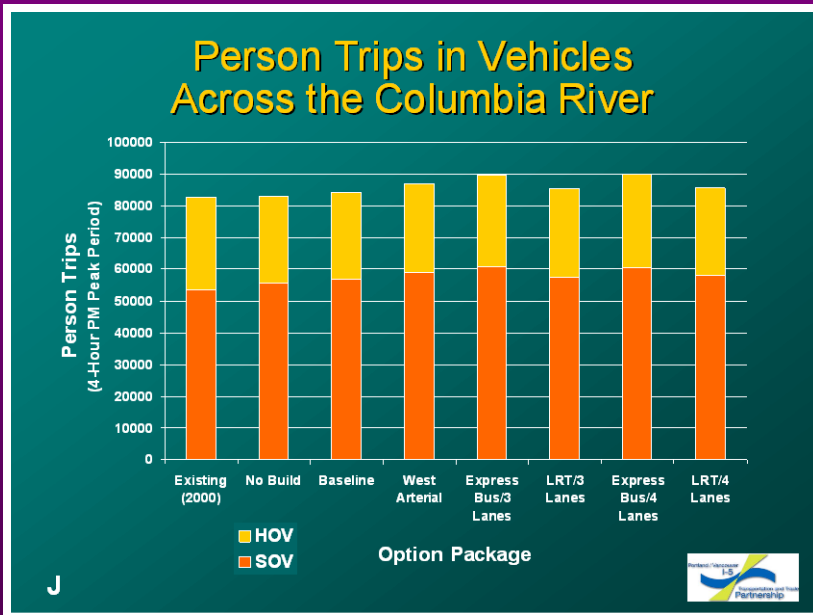
- Peak direction person-trips across the Columbia River
- Delay and congestion information during morning and midday periods
- Travel time for Express Bus in 3-lanes with service to Portland CBD
- Trip modes to Clark County
- East-west arterial traffic effects
- Travel patterns at I-5/I-405 split
- Truck count information

Additional Information Provided:MAYBE

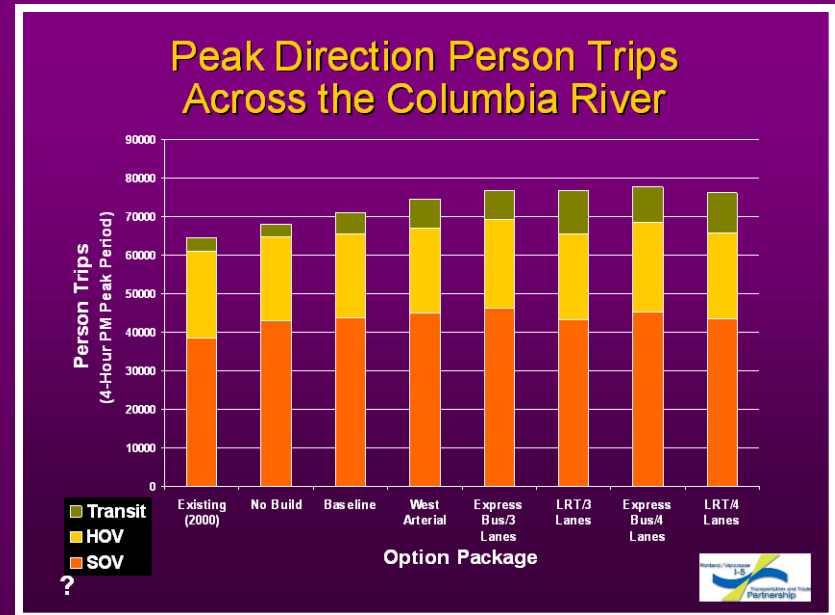
- Assessment of Western Arterial with connection only between Columbia Blvd. and Vancouver
- Assessment of two-lane supplemental bridge between ??? and Vancouver
- Affects of Western Arterial on selected NW Portland roadways
- Affects of Four-Lane option as southbound lanes approach I-5/I-405 split

TO BE REVIEWED

Previous vs. Additional Information

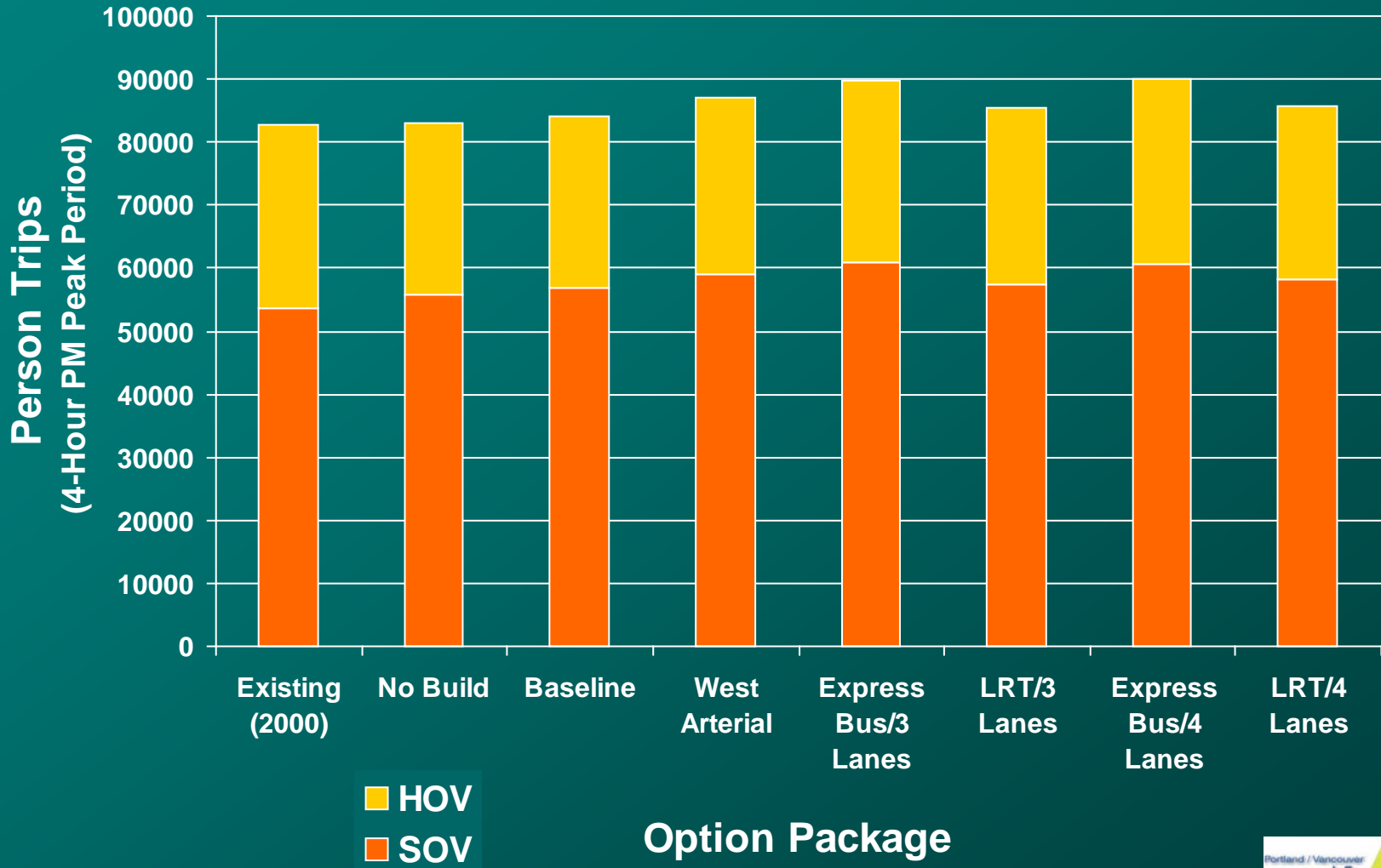


Green background
 Provided at 10/23 Meeting



Purple background
 Provided at 10/30 Meeting

Person Trips in Vehicles Across the Columbia River

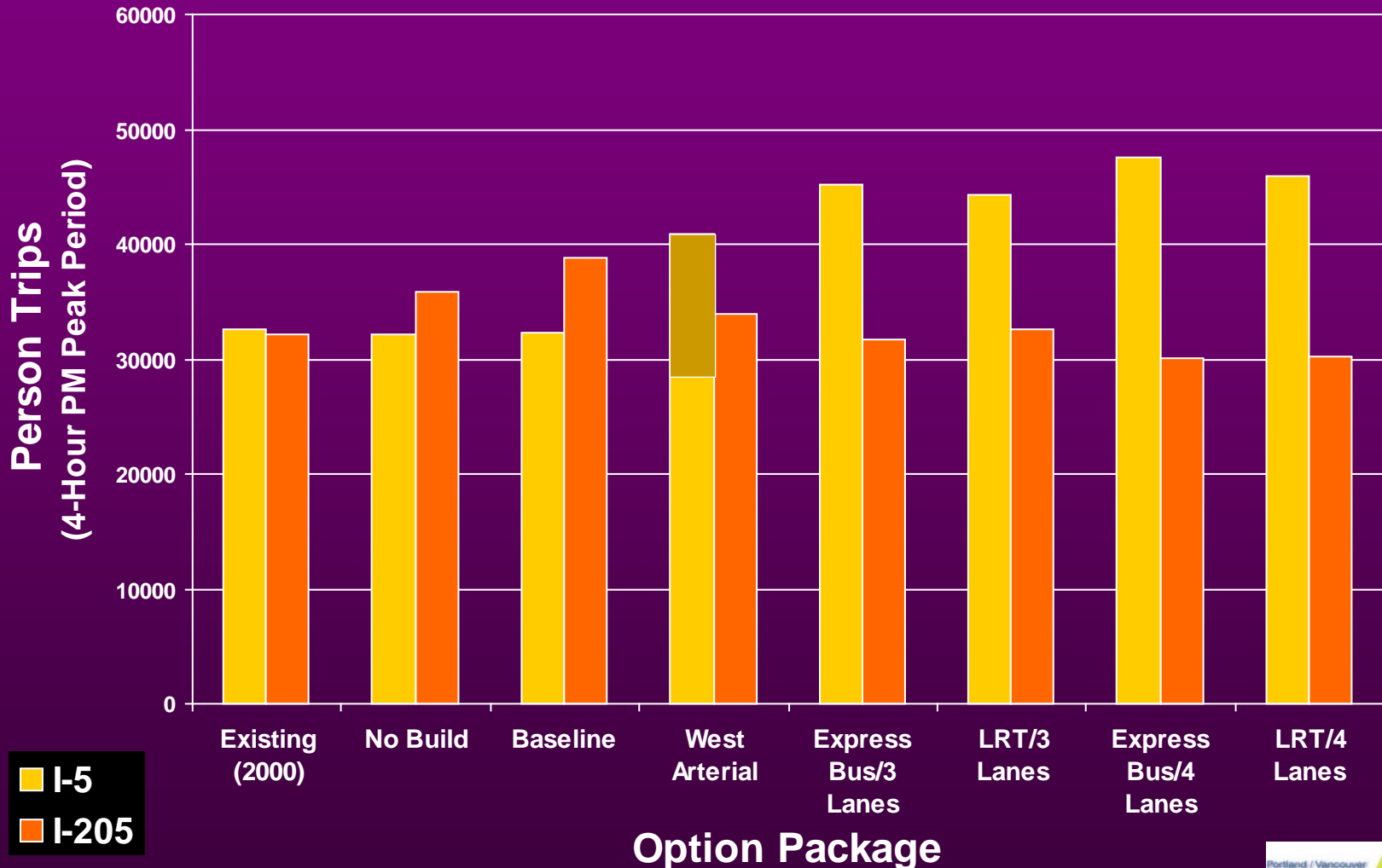


Peak Direction Person Trips Across the Columbia River



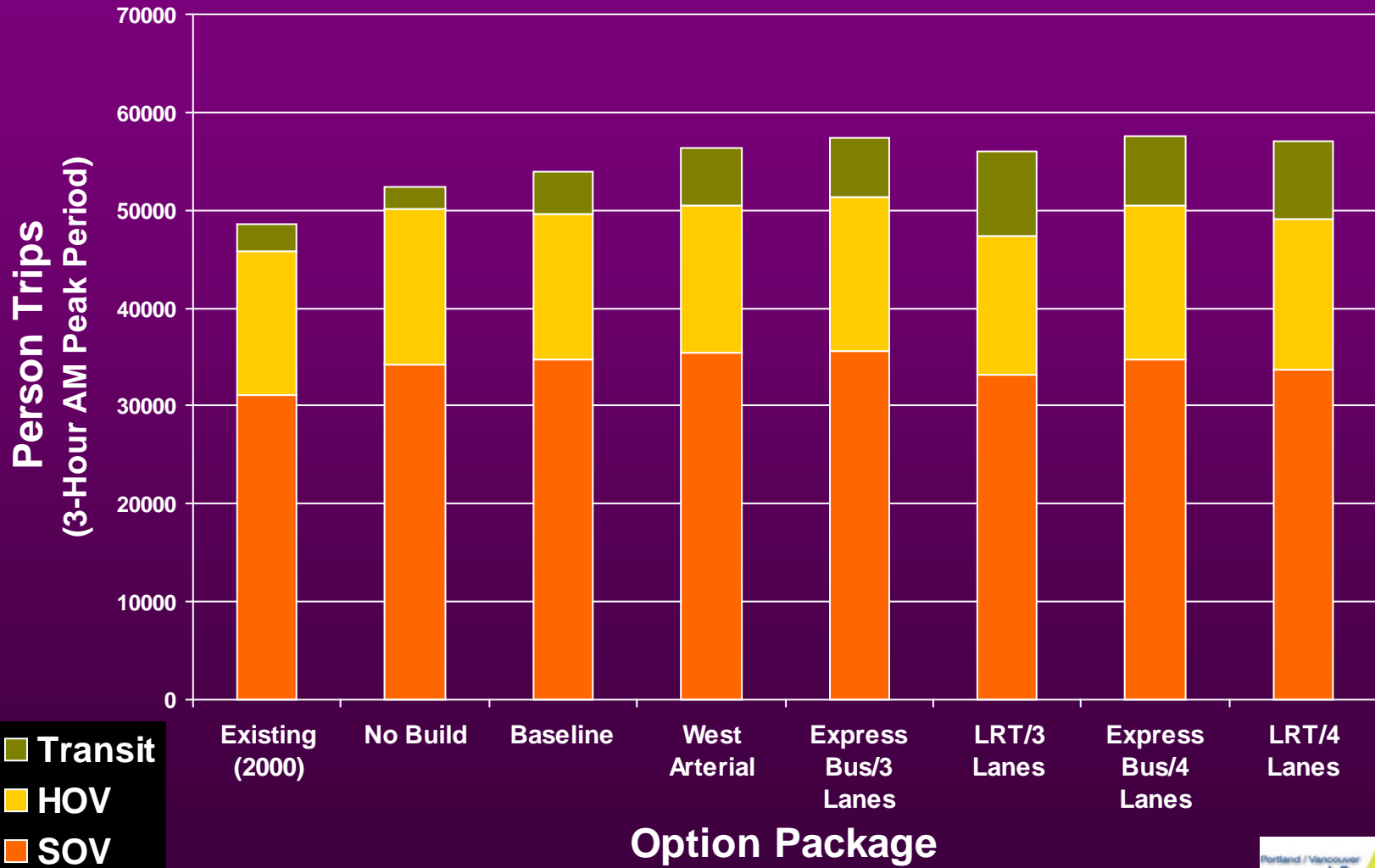
?

Peak Direction Person Trips Across the Columbia River



?

Peak Direction Person Trips Across the Columbia River



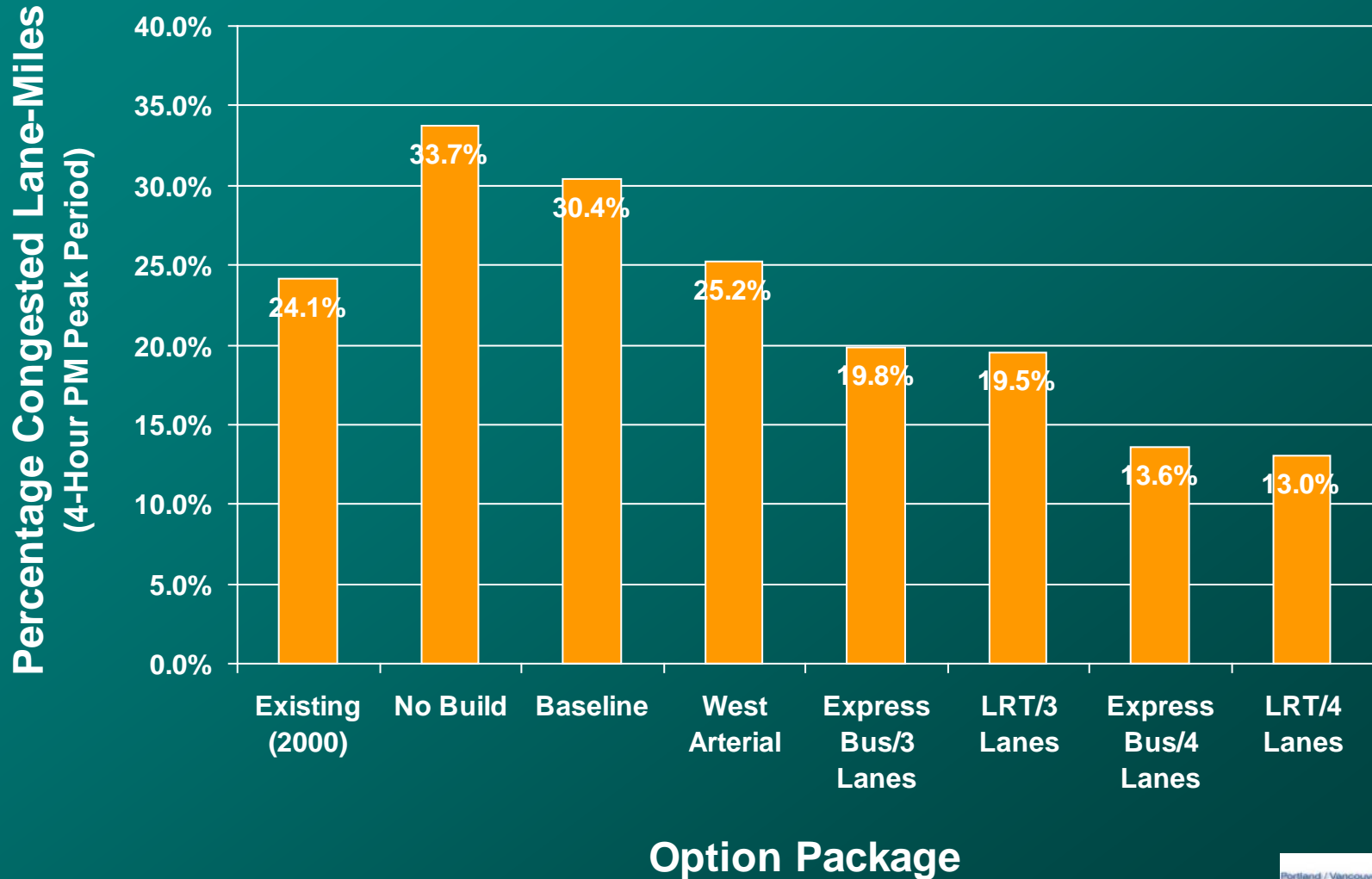
?

Peak Direction Person Trips Across the Columbia River

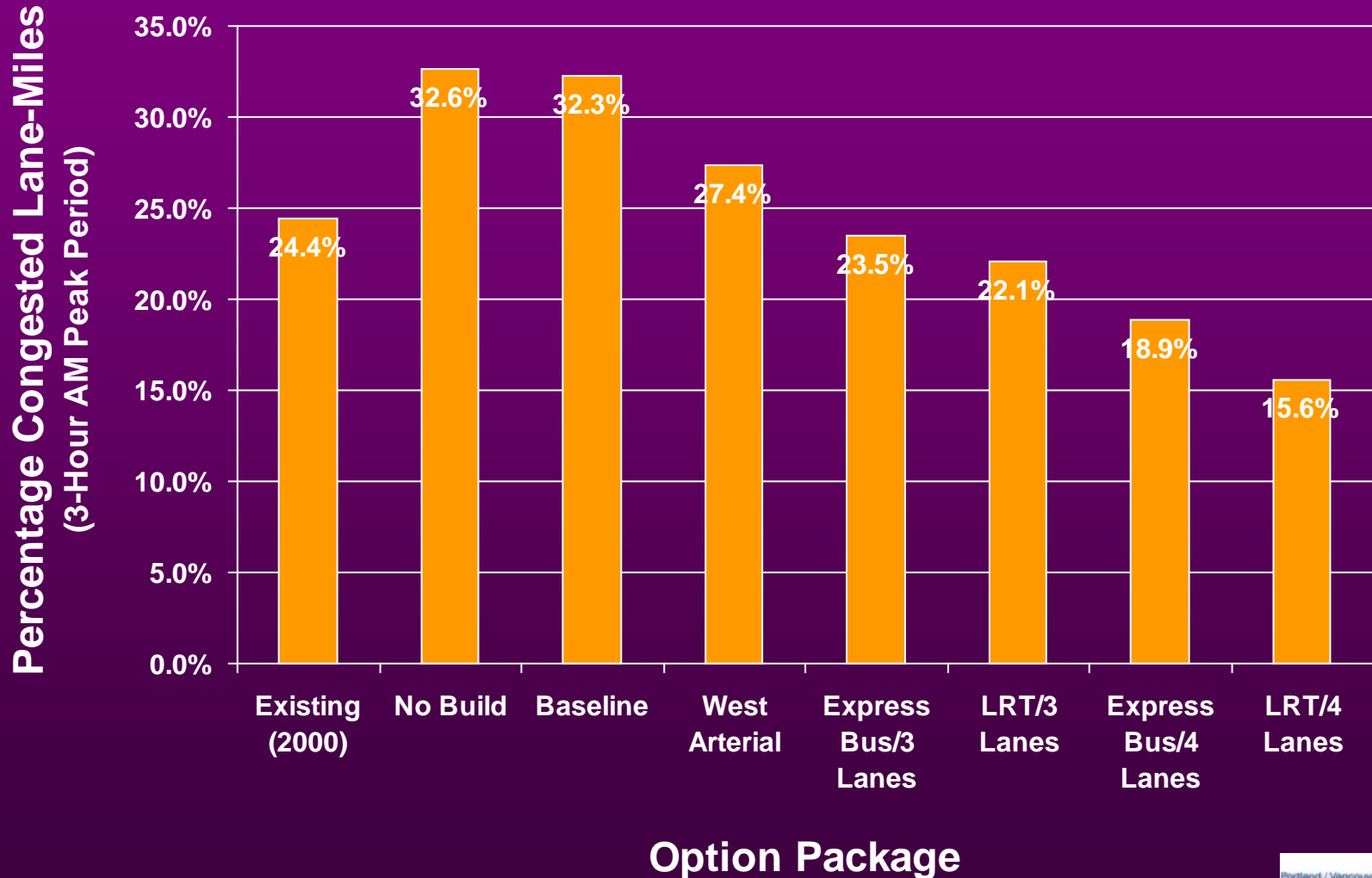


?

Congested Lane-Miles on I-5 and I-205

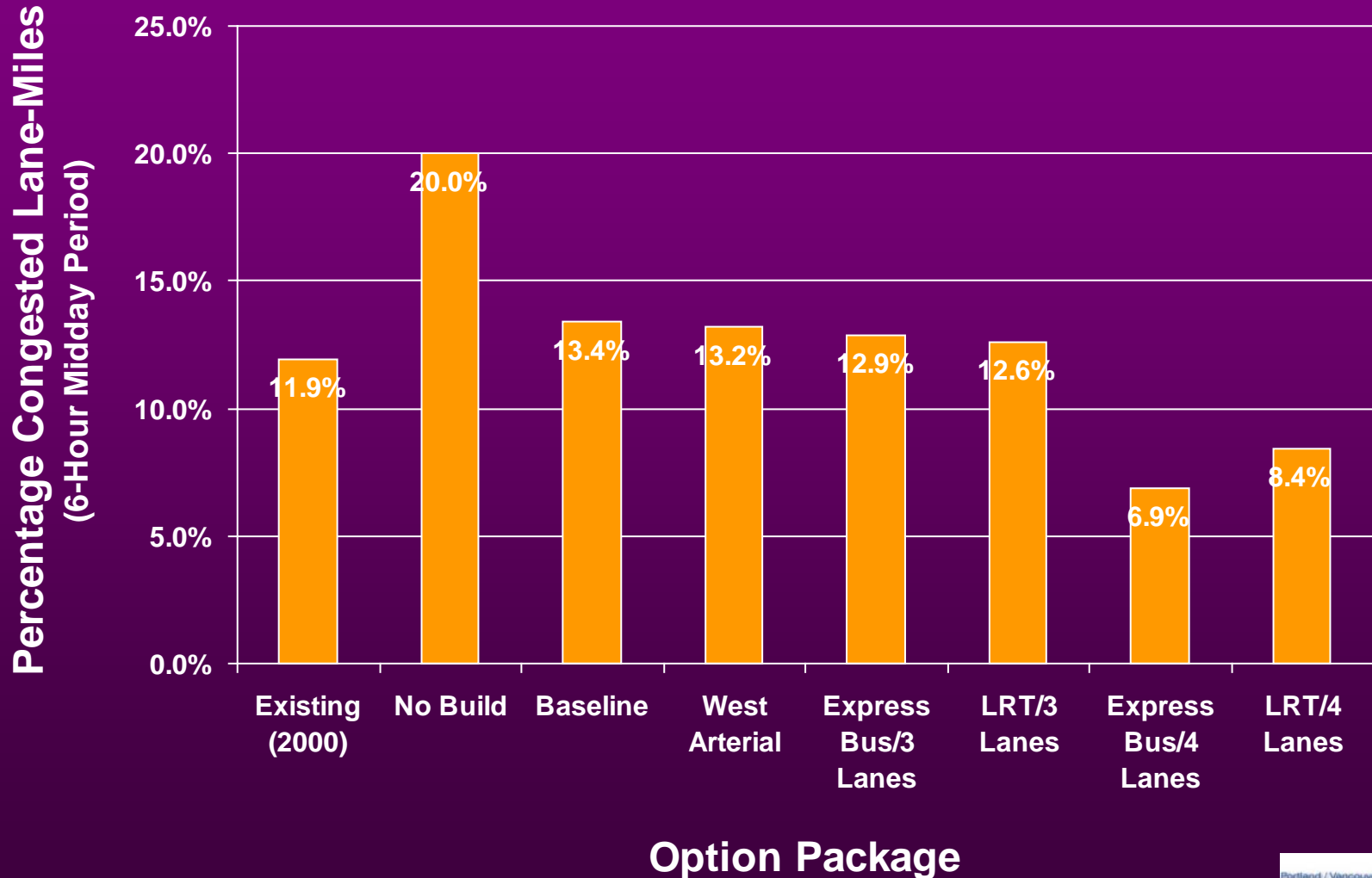


Congested Lane-Miles on I-5 and I-205



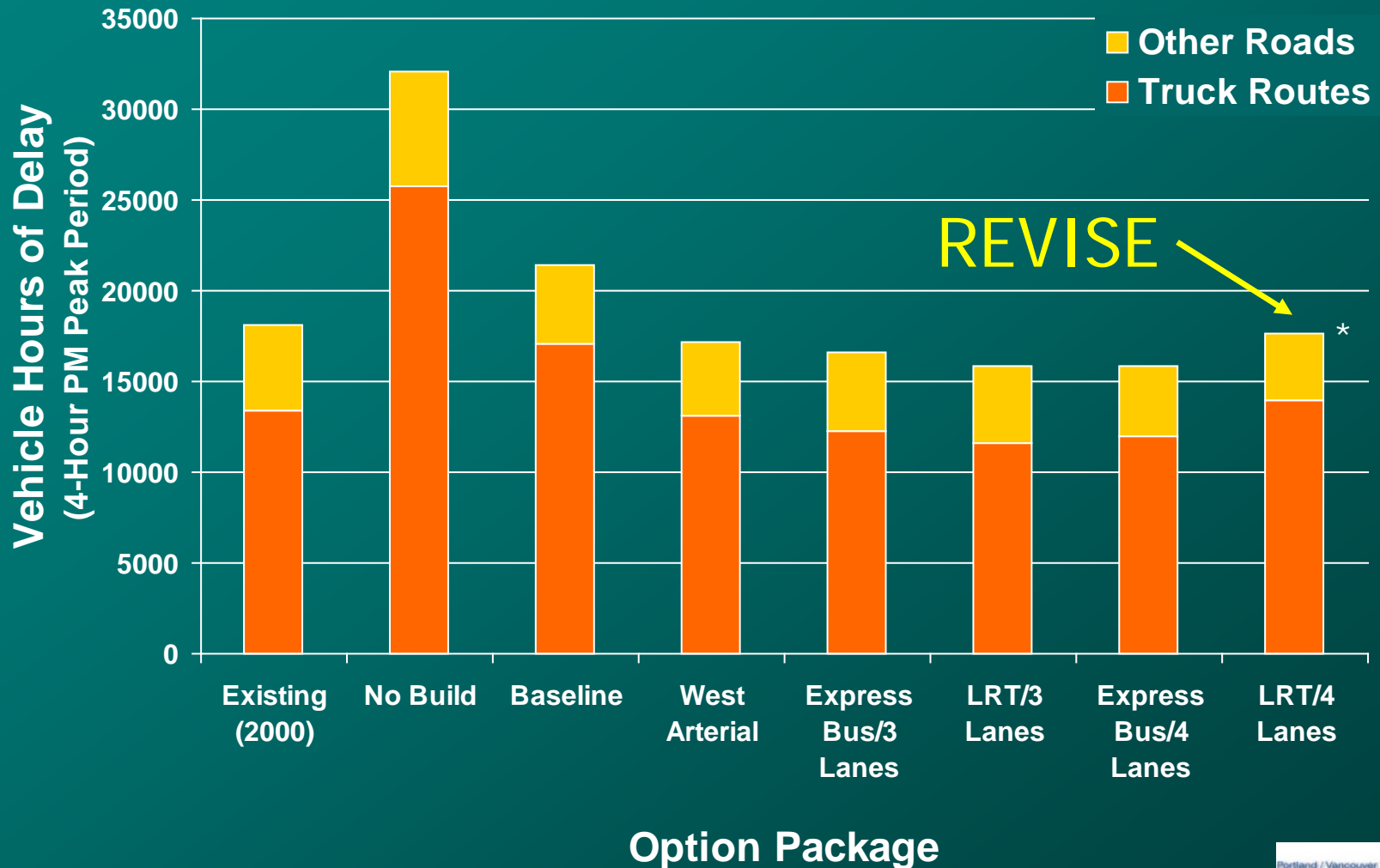
?

Congested Lane-Miles on I-5 and I-205



?

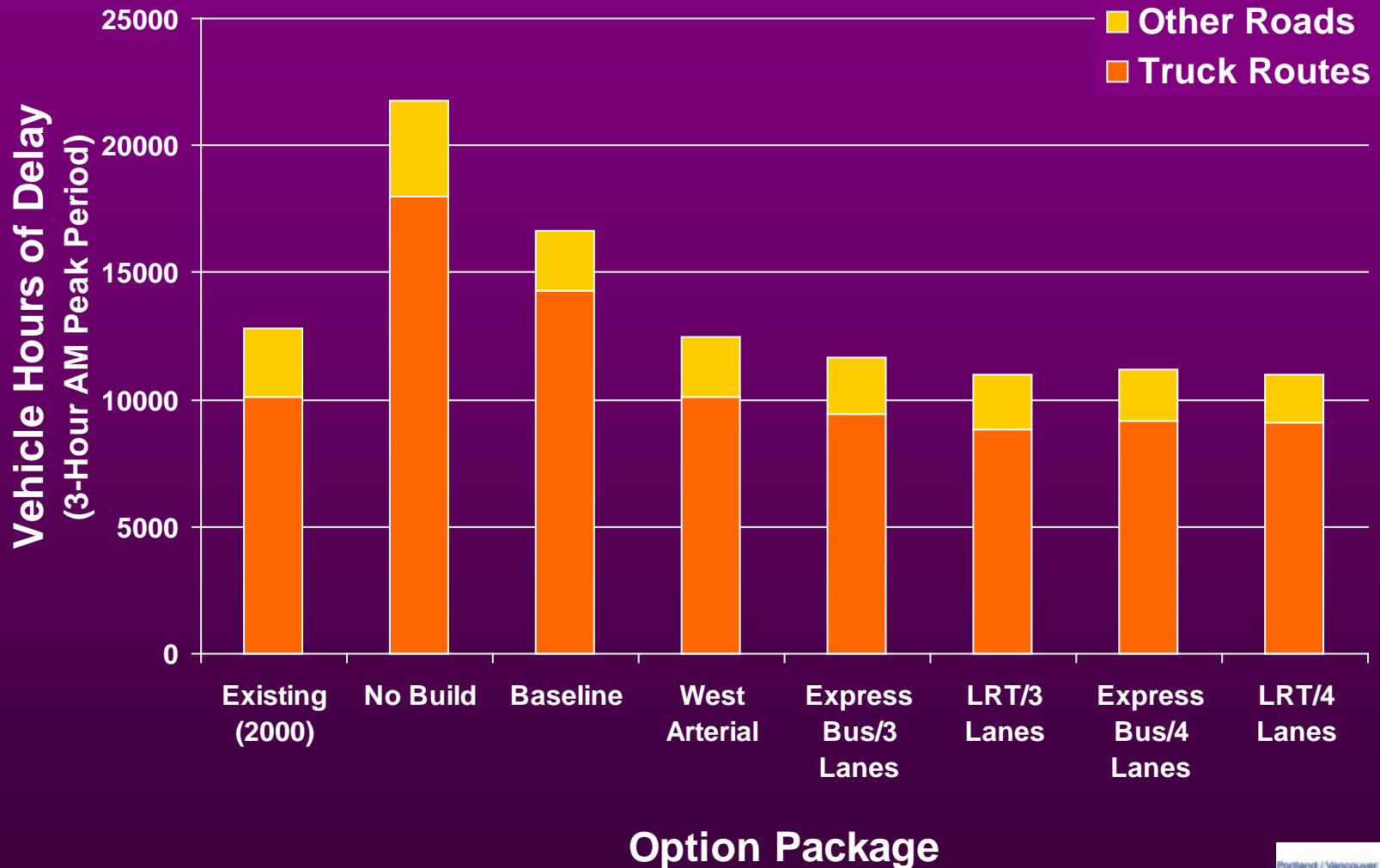
Vehicle Hours of Delay in the Study Area



Study Area Limits

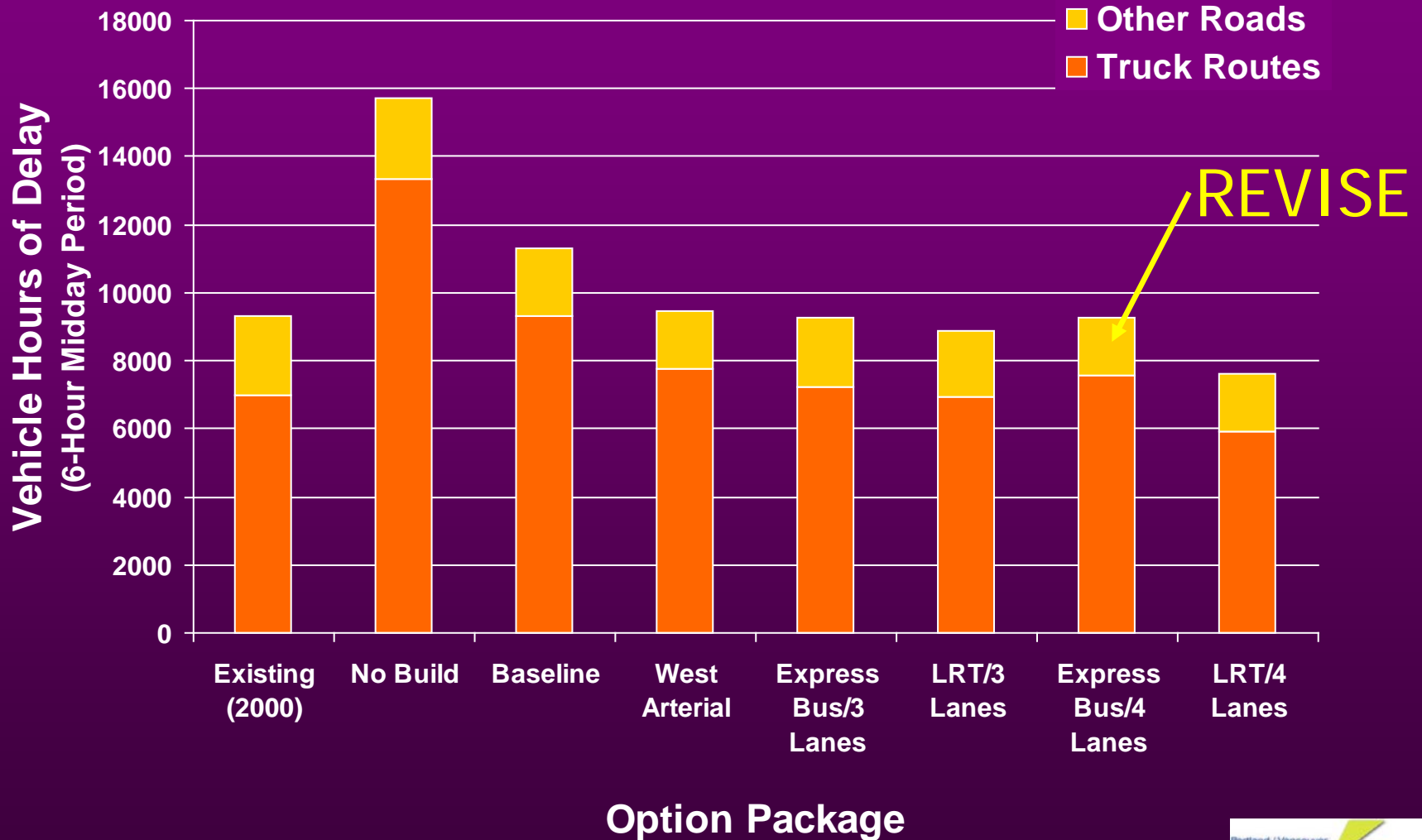


Vehicle Hours of Delay in the Study Area



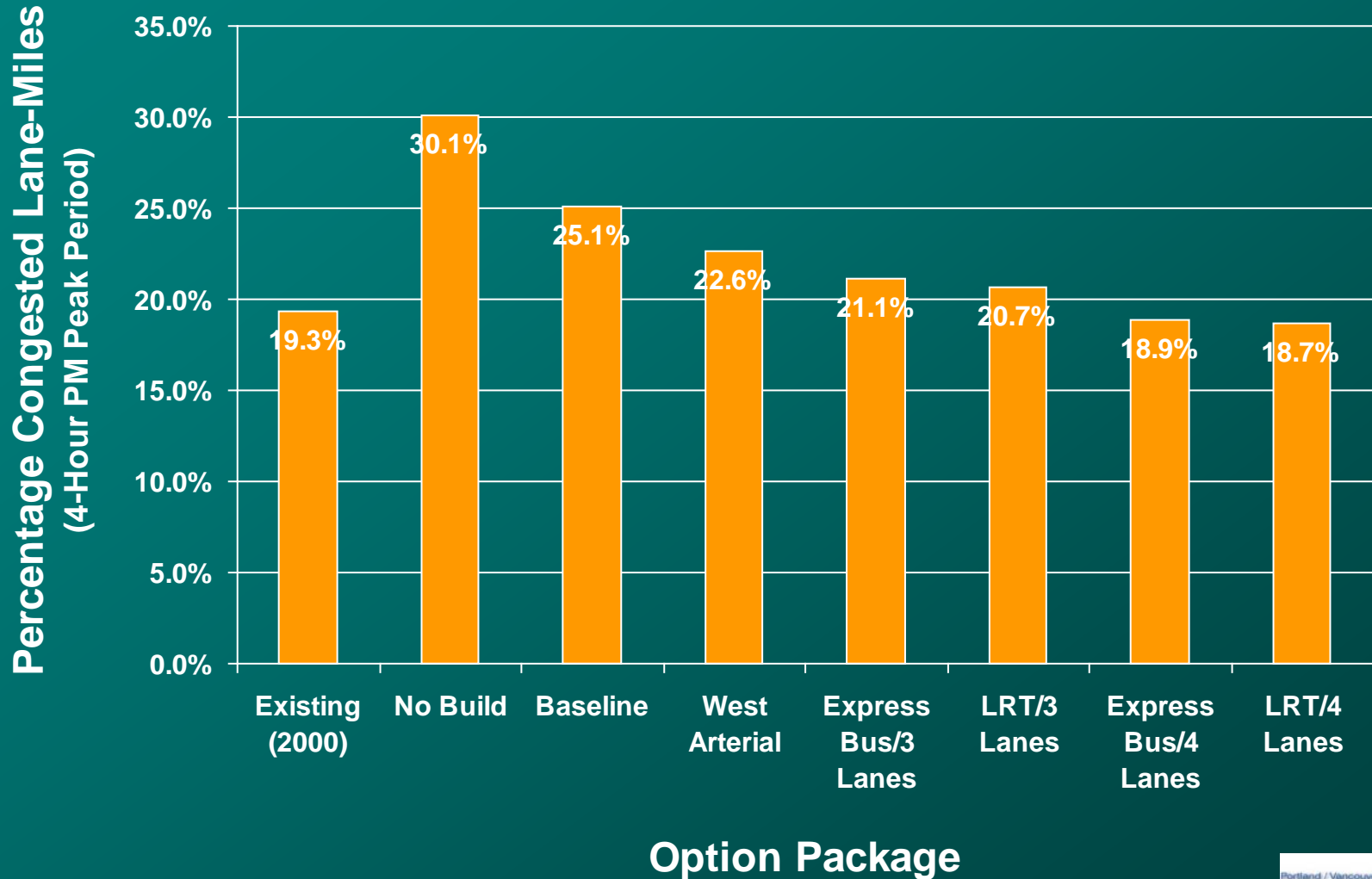
?

Vehicle Hours of Delay in the Study Area



?

Congested Lane-Miles on Truck Routes



Congested Lane-Miles on Truck Routes

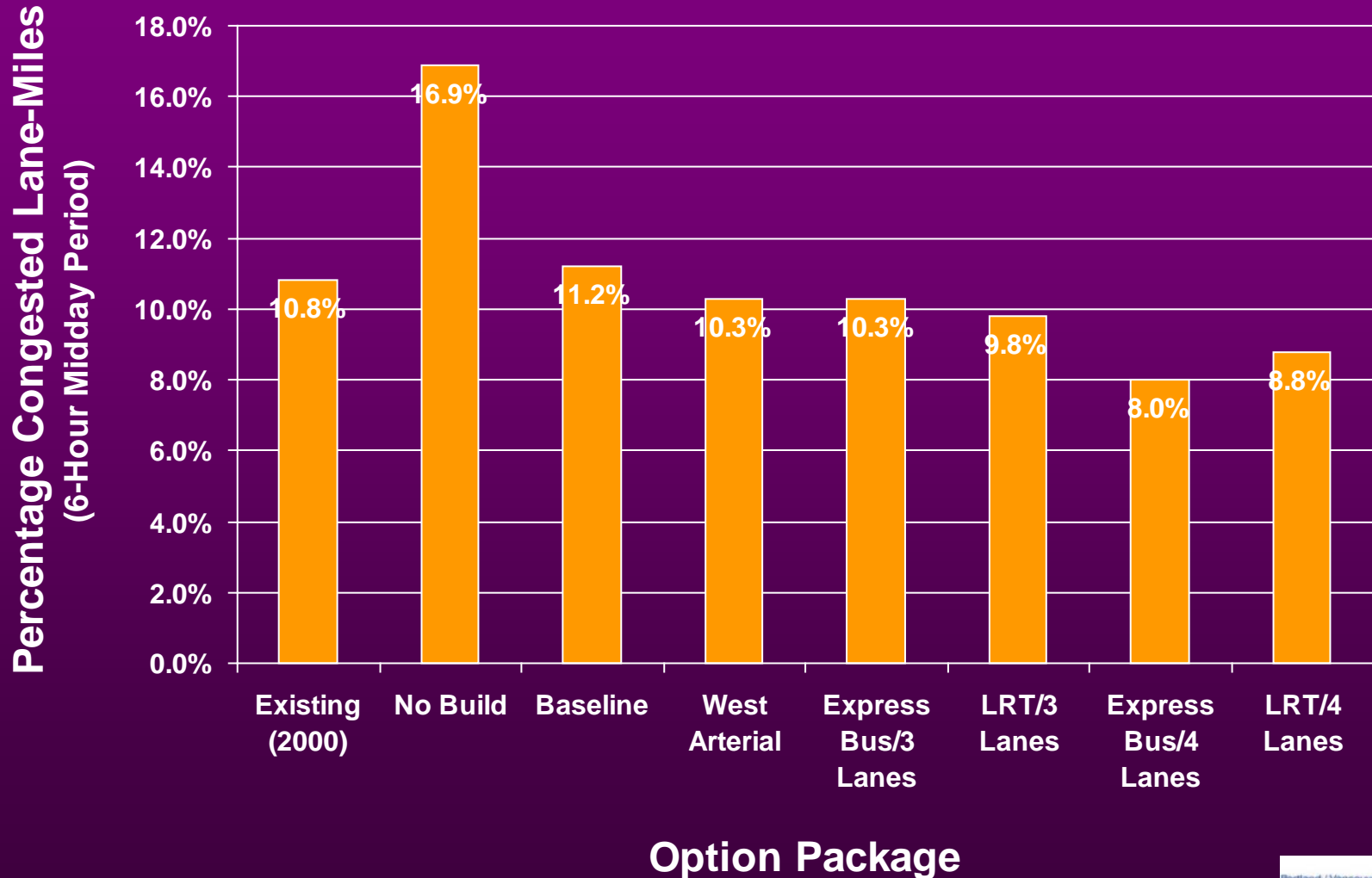
Percentage Congested Lane-Miles
(3-Hour AM Peak Period)



Option Package

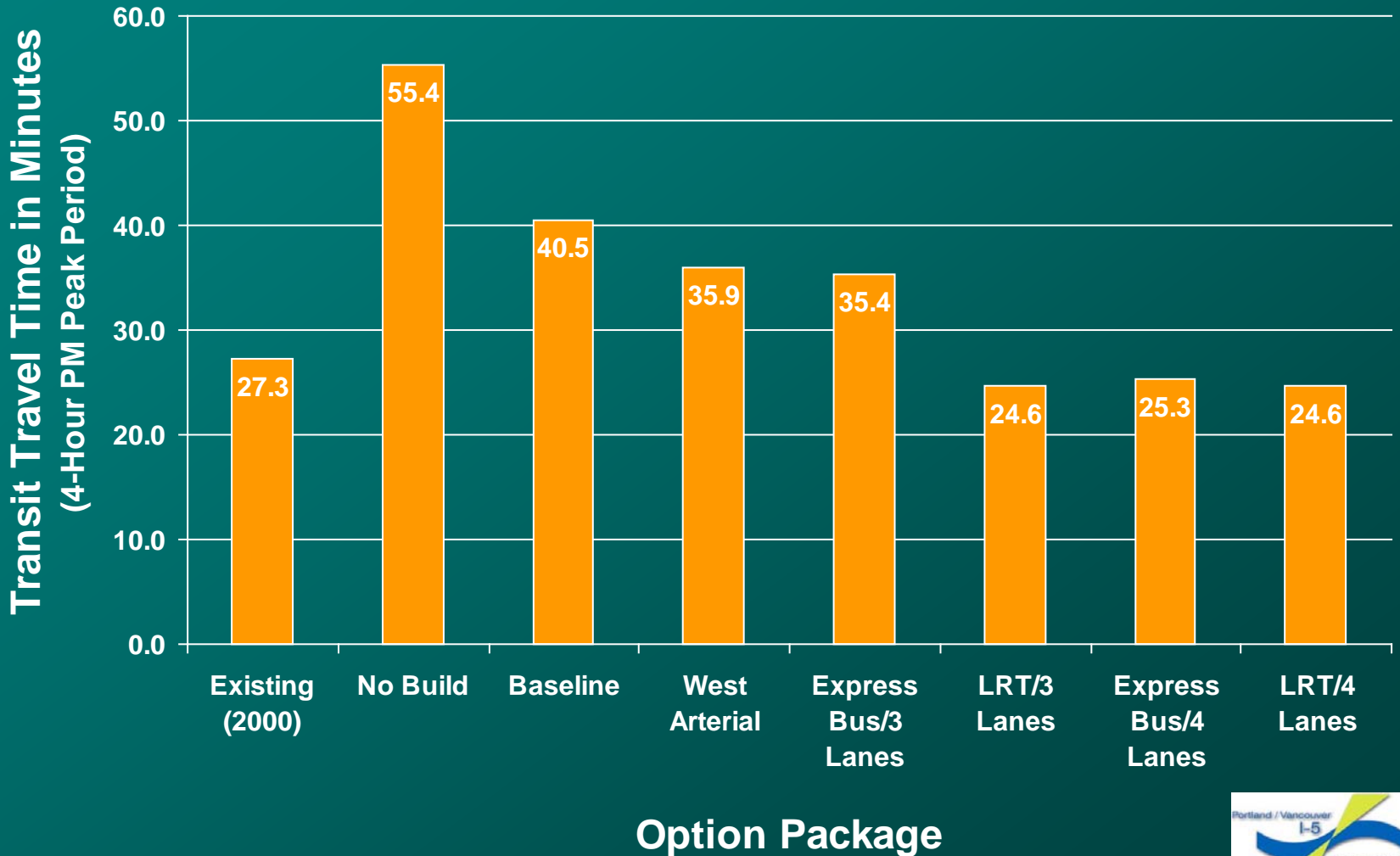
?

Congested Lane-Miles on Truck Routes



?

Transit Travel Time from Portland CBD to Vancouver CBD



D

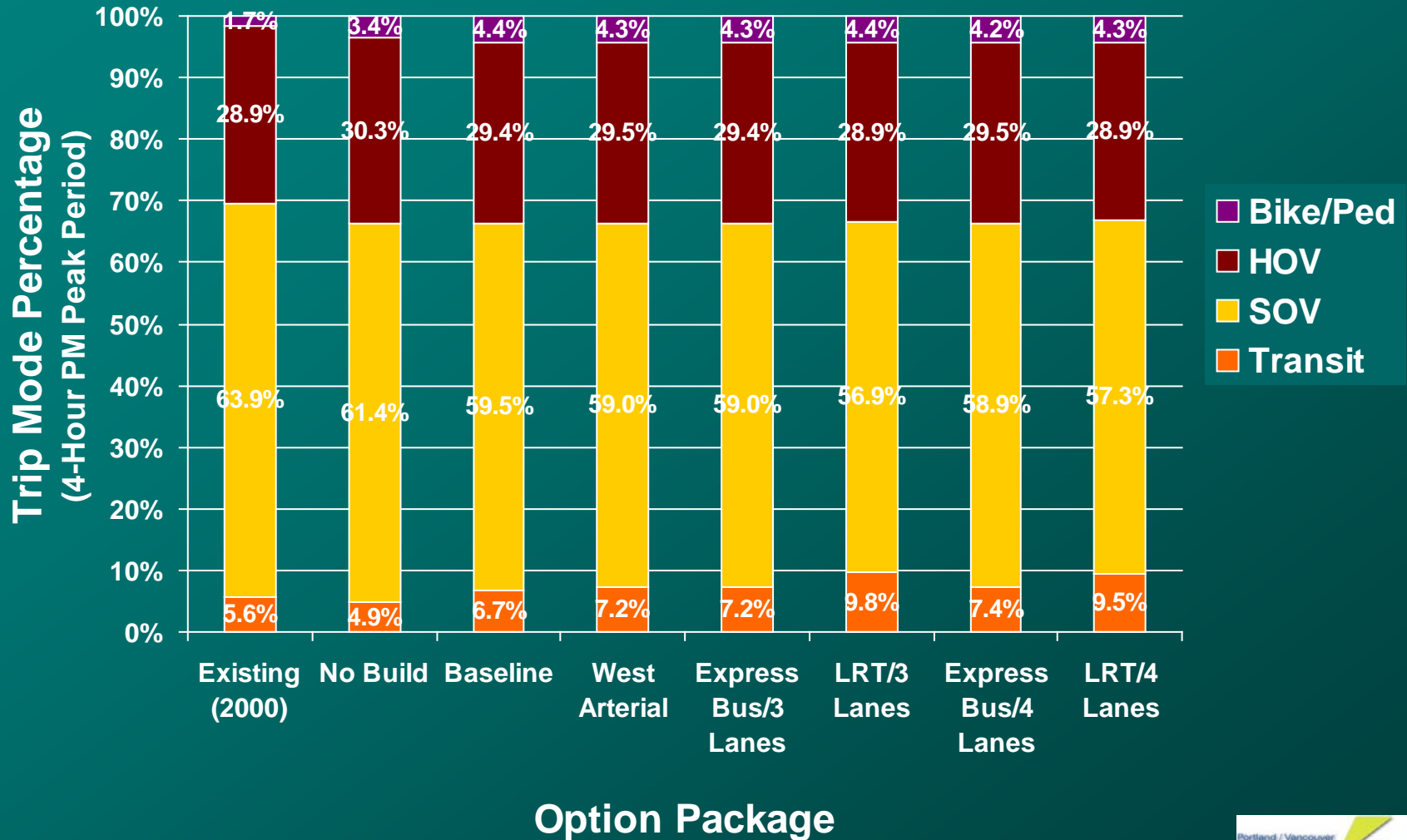


Transit Travel Time from Portland CBD to Vancouver CBD



?

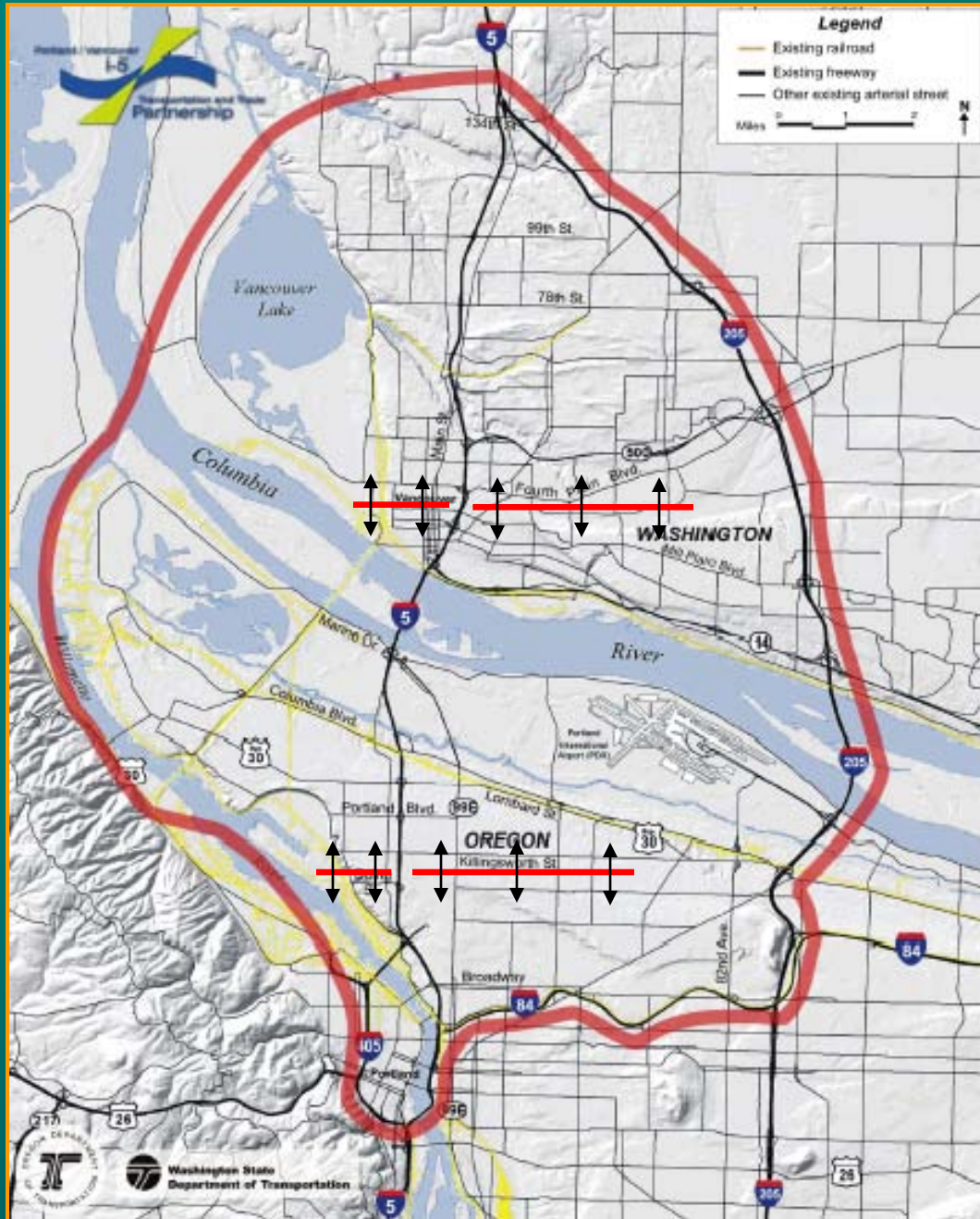
Trip Mode from Downtown Vancouver



Trip Mode to Clark County



?

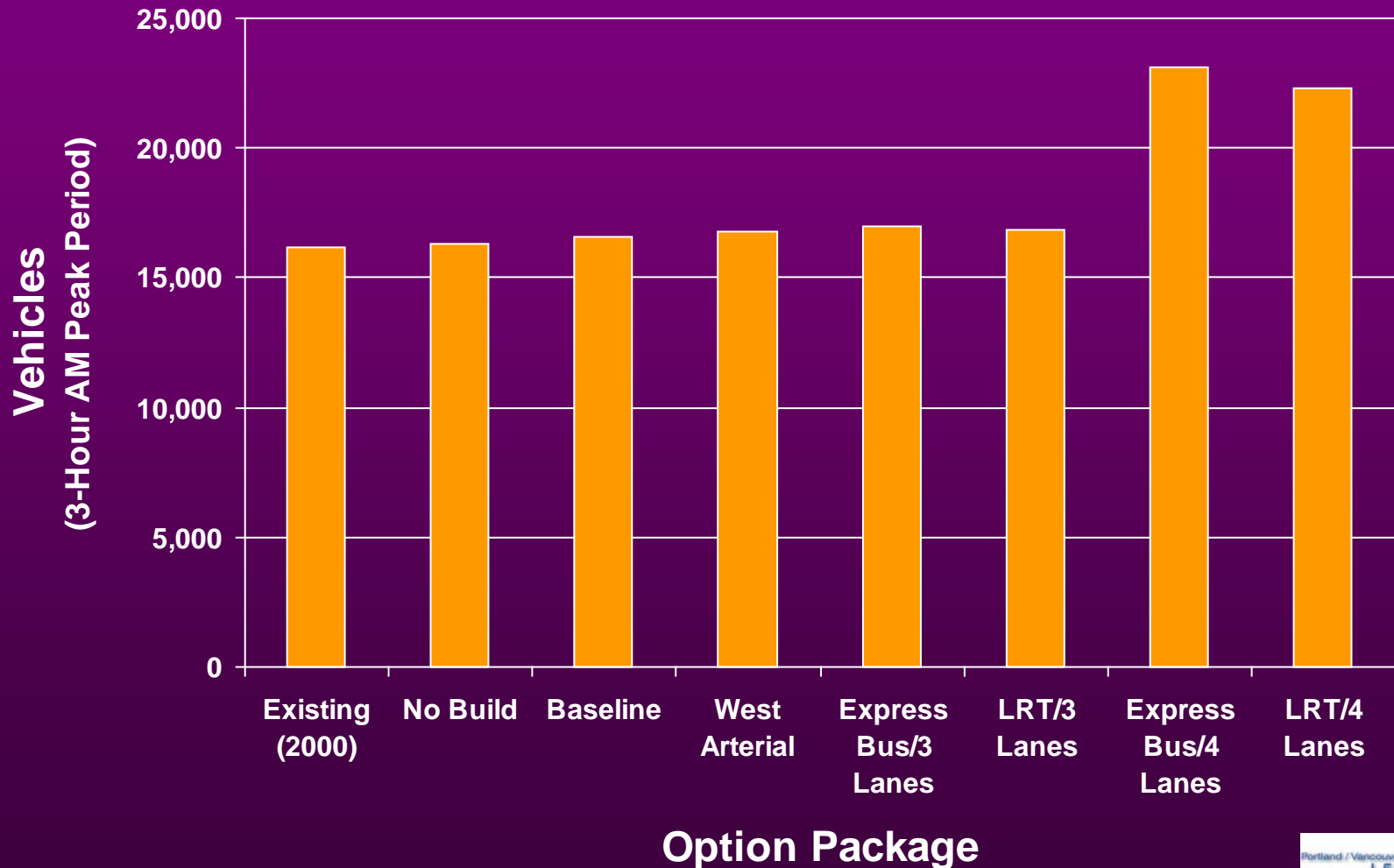


“Screenlines”

Insert Slides for East/West Traffic Screenlines

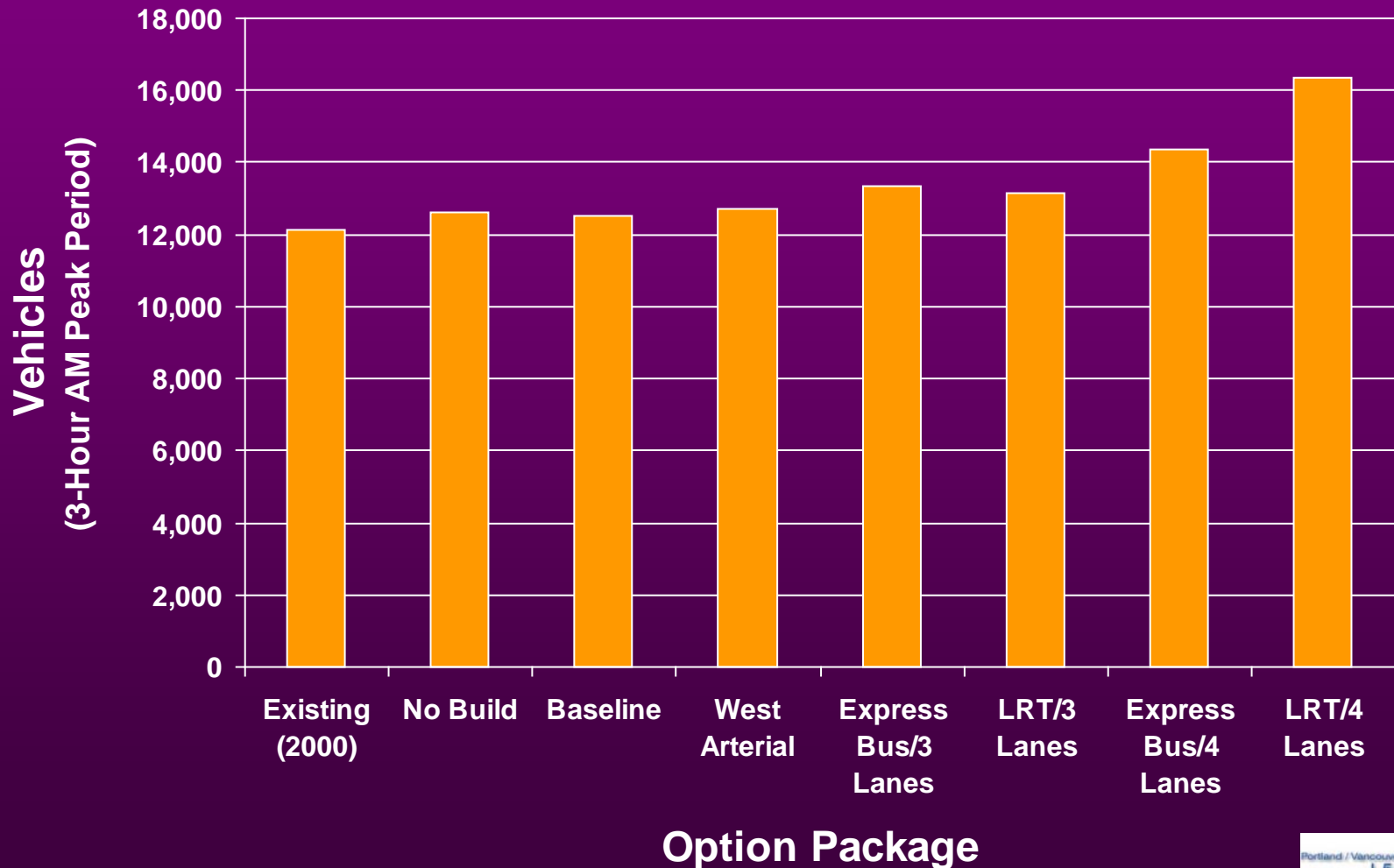
Insert Map Showing I-5 @
Portland, I-5 s/o I-405, & Fremont
Bridge

Southbound Vehicle Trips on I-5 South of Portland Blvd.



?

Southbound Vehicle Trips on I-5 South of I-405



?

Southbound Vehicle Trips on the Fremont Bridge (I-405)



?

Insert Slides for Truck Count Information