



DT-6- 63 dBA Leq

DT-7

VW-1

VW-2

VW-3

VW-4

VW-5

VW-6

VW-7

VW-8

FV-13

FV-14 / M5

FV-15

FV-R16 / M6

Traffic Noise Monitoring Information Sheet

66.0

Project Name: Columbia River Crossing

Monitoring Location: 5th + Washington Site Number: 2

Date: 8-2-07 Start Time 1503 Leq 63.7

Weather Conditions: Hot, Dry, Clr, Breeze

Traffic Counts:

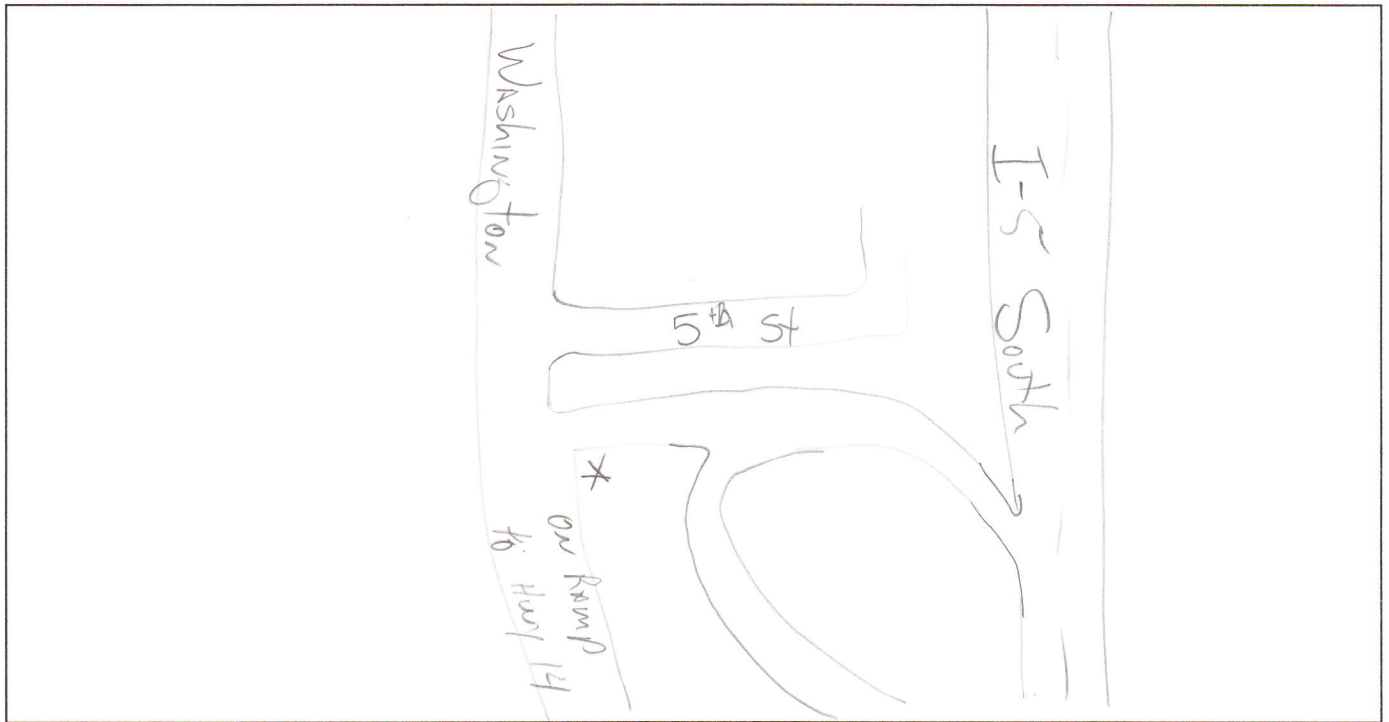
Roadway Name: _____ Cars _____ MedTrucks _____ HvyTrucks _____

Roadway Name: _____ Cars _____ MedTrucks _____ HvyTrucks _____

Area Observations: App. 500' (W) of I-5 south

Site Sketch

NA



Traffic Noise Monitoring Information Sheet

69

Project Name: Columbia River Crossing

Monitoring Location: Smith Tower Site Number: 2

Date: 8-6-07 Start Time _____ Leq _____

Weather Conditions: _____

Roadway Name: 5th / Wash Traffic Counts:
Cars 140 MedTrucks 5 HvyTrucks 2
Roadway Name: _____ Cars _____ MedTrucks _____ HvyTrucks _____

Area Observations: _____

NA SiteSketch



Traffic Noise Monitoring Information Sheet

68

Project Name: Columbia River Crossing

Monitoring Location: E. 7th Site Number: 3

Date: 8-3-07 Start Time 1524 Leq 65.0

Weather Conditions: Warm, Dry, CLEAR

Traffic Counts:

Roadway Name: "C" St Cars 42 MedTrucks HvyTrucks 4 (Buses)

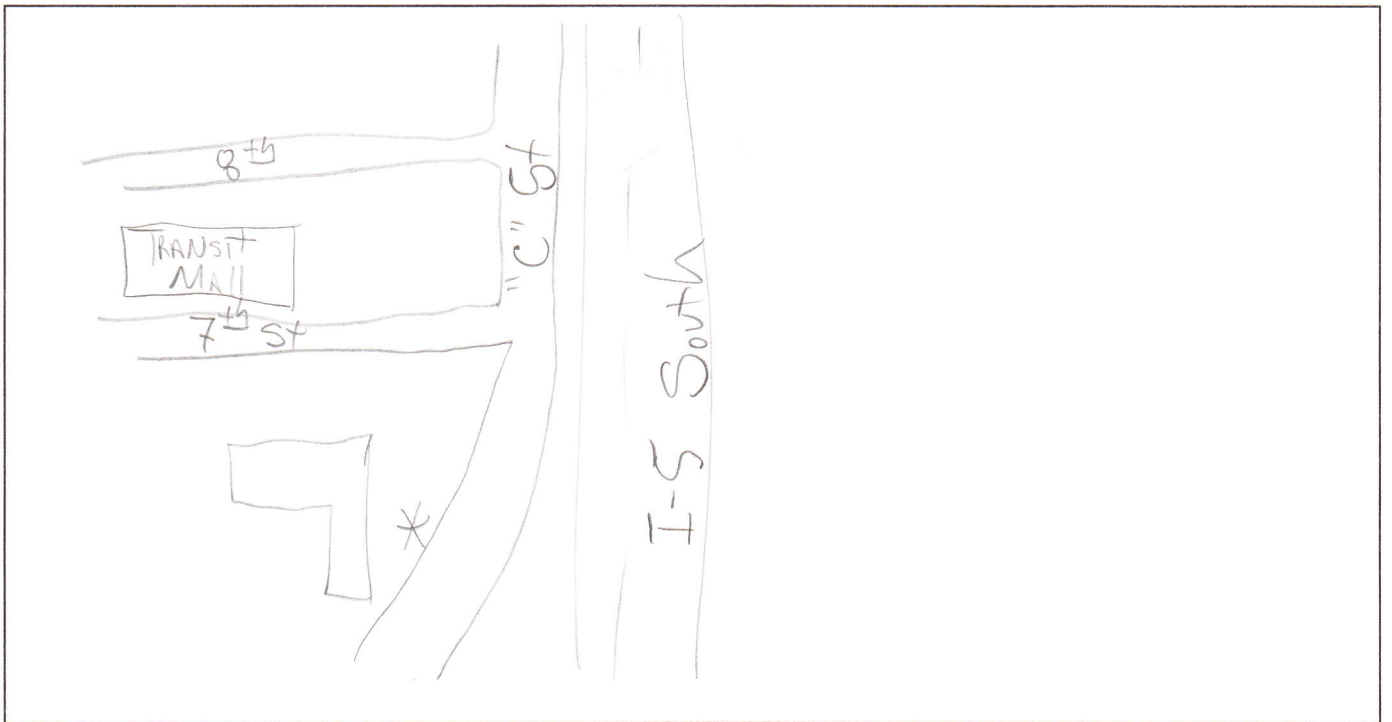
Roadway Name: Cars MedTrucks HvyTrucks

Area Observations: Approx. 300' (W) of I-5 South

Misc Jet AIRCRAFT from PDX, OCCASIONAL PROP A/C from PEARSON AIR PARK

Site Sketch

N



Traffic Noise Monitoring Information Sheet

75

Project Name: Columbia River Crossing

Monitoring Location: NORMANCY Apartments 316 E 7th St Site Number: 1

Date: 8-6-07 Start Time 1449 Leq 73.1

Weather Conditions: WARM, DRY

Traffic Counts:

Roadway Name: _____ Cars _____ MedTrucks _____ HvyTrucks _____

Roadway Name: _____ Cars _____ MedTrucks _____ HvyTrucks _____

Area Observations: * Approx 200 (W) of I-5 South

SiteSketch



Traffic Noise Monitoring Information Sheet

63.

Project Name: Columbia River Crossing

Monitoring Location: Shilo Inn Site Number: 4

Date: 8-2-07 Start Time 1545 Leq 62.5

Weather Conditions: Warm, Dry, Clear

Traffic Counts:

Roadway Name: _____ Cars _____ MedTrucks _____ HvyTrucks _____


Roadway Name: _____ Cars _____ MedTrucks _____ HvyTrucks _____

Area Observations: * APPROX 300 (W) of I-5 South

APPROX 10' ABOVE level of I-5

N P

SiteSketch



Traffic Noise Monitoring Information Sheet

63

Project Name: Columbia River Crossing

Monitoring Location: 500 E 13th ST (Fort Apts) Site Number: 5

Date: 8-3-07 Start Time 1803 Leq 62.6

Weather Conditions: WARM, DRY, BRZ,

Traffic Counts:

Roadway Name: _____ Cars _____ MedTrucks _____ HvyTrucks _____

Roadway Name: _____ Cars _____ MedTrucks _____ HvyTrucks _____

Area Observations: Approx 300' (W) of I-5 southbound

Site Sketch



Street

Street

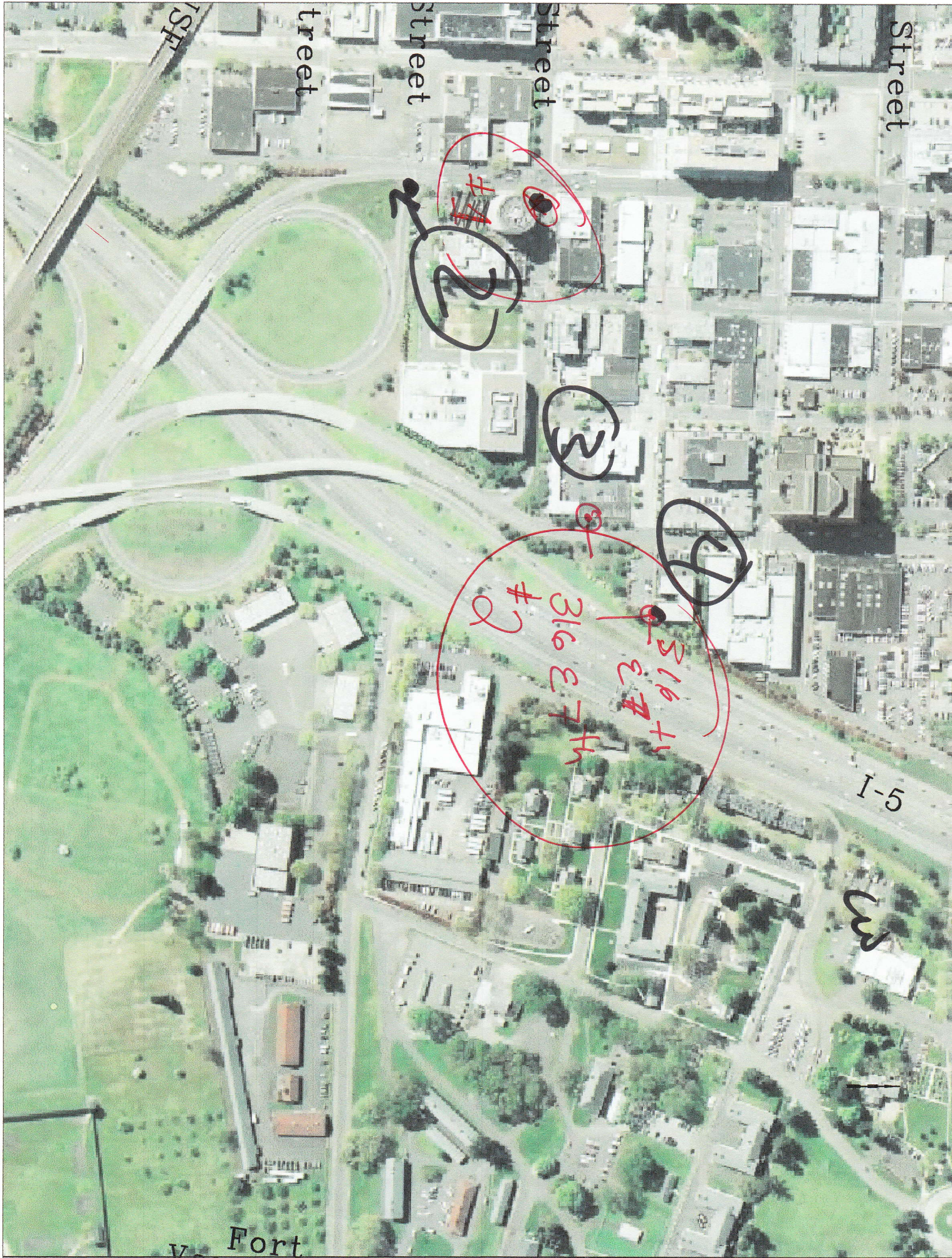
Street

Street

Street

I-5

Fort



①
②
③
④

①
②
③
316 E 7th
316 + 1st

3

Columbia Street

Washington Str

Main Street

Broadway Street

C Street

Evergreen Boulevard

DL



Shilo Inn
4015 13th

3

500 E 13th ST
FORT APARTMENTS



4

Irwin Place

Officers Row