

MEL

REDO

⑧



⑤ 710/3708 L ST

④ 2608 L ST

② 1503 K

③ 3335 K ST

① K Street

L Street

M Street

N Street

O Street

United Pentecostal Church

SP 500

Traffic Noise Monitoring Information Sheet

64

Project Name: Columbia River Crossing

Monitoring Location: UNITED Pentecostal Church Site Number: 1

Date: 7/3/07 Start Time 13:40:00 Leq _____

Weather Conditions: Sunny + warm

EAST 33RD
48 CARS 2 HEAD? TRUCKS

Traffic Counts:

Roadway Name: K. STREET @ E 33RD Cars ||||| Med Trucks _____ Hwy Trucks ||

Roadway Name: _____ Cars ||||| Med Trucks _____ Hwy Trucks _____

Area Observations: K STREET || - 2 CARS

PLANES NOT AS NOTICEABLE AS LAST TIME MONITORING - ~~PLANE~~

Site Sketch



7-23-07 1300 hrs Leg 58.1

CARS 42
Med Trucks 2

33rd
CARS
Med Tr

Traffic Noise Monitoring Information Sheet

61

Project Name: Columbia River Crossing

Monitoring Location: NE CORNER 35TH @ K STREET

Site Number: 2

Date: 7/3/07

Start Time 14:03:00 Leq 14:19:09

Weather Conditions: Sunny WARM

Traffic Counts:

Roadway Name: K STREET Cars 11 MedTrucks _____ HvyTrucks _____

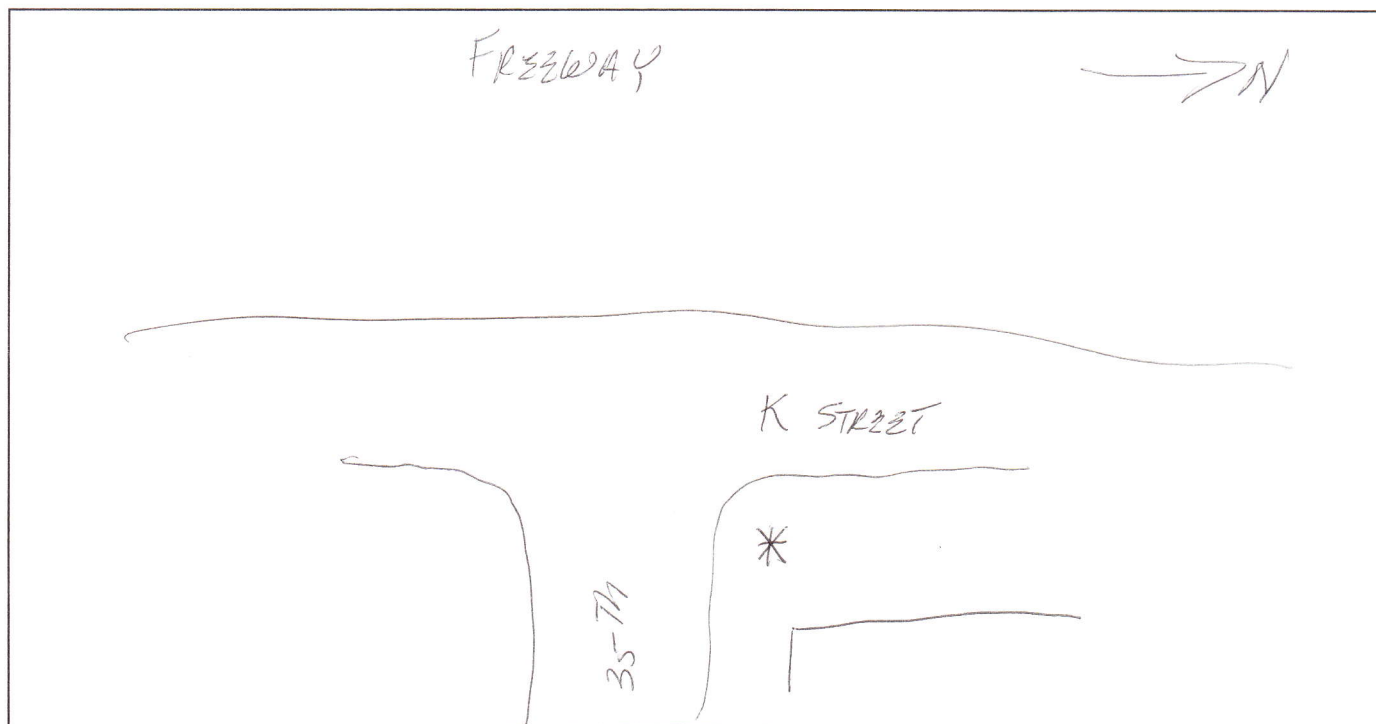
Roadway Name: 35th Cars 1 MedTrucks _____ HvyTrucks _____

Area Observations: PREDOMINATELY FREEWAY NOISE

14:09:57 CAR PASS CLOSE TO METER / 14:10:46 CAR ON K STREET / 14:17:29 CAR PASS ON K STREET

14:17:19 CAR STOP ON 35TH @ CORNER LAST PASSENGERS OUT 10 FEET FROM METER

Site Sketch



7-23-07

1317.26

Leg 59.7 CARS - 6

Traffic Noise Monitoring Information Sheet

54

Project Name: Columbia River Crossing

Monitoring Location: SECORNER "L" ST @ 35TH IN FRONT OF 3335 "L" STREET

Site Number: (3)

Date: 7/3/07

Start Time 14:23:23 Leq 14:23:38

Weather Conditions: _____

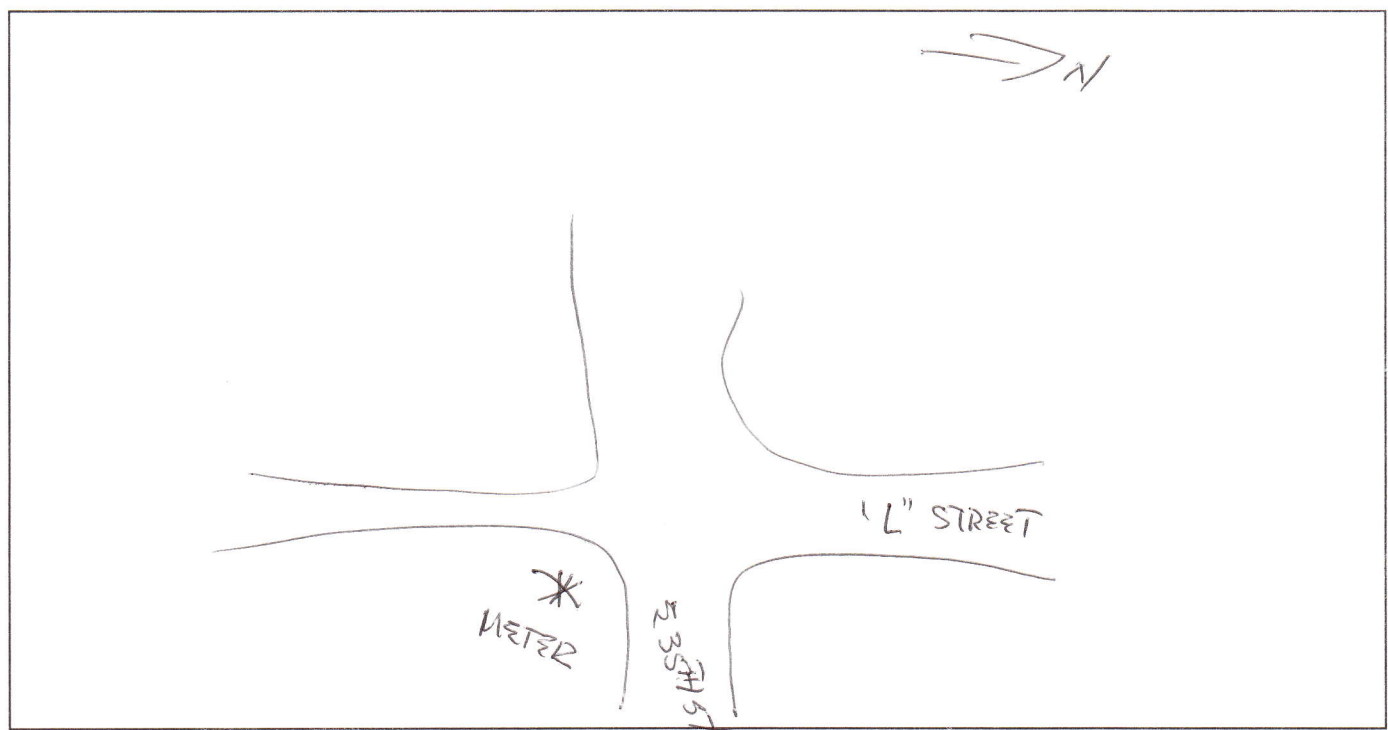
Traffic Counts:

Roadway Name: L STREET Cars 11 MedTrucks _____ HvyTrucks _____

Roadway Name: 35TH ST. Cars _____ MedTrucks _____ HvyTrucks _____

Area Observations: 23:36 Noisy car pass ON "L" STREET / 35:25 FAST CAR PASS ON "L" STREET NORTH ON "L" STREET LINE OF SIGHT TO FREEWAY RAMP TO + FROM SR 500 MOSTLY FREEWAY NOISE but could hear Ramp TRAFFIC IF TRUCK OR FAST CAR ON RAMP

Site Sketch



7-23-07

1335:00

Leq 53.8

Traffic Noise Monitoring Information Sheet

61

Project Name: Columbia River Crossing

Monitoring Location: 3608 LST ~~SOUTHWEST CORNER~~ Site Number: 4

Date: 7/3/07 Start Time 14:42:23 ¹⁵ Leq 15:00:23

Weather Conditions: Sunny/WARM

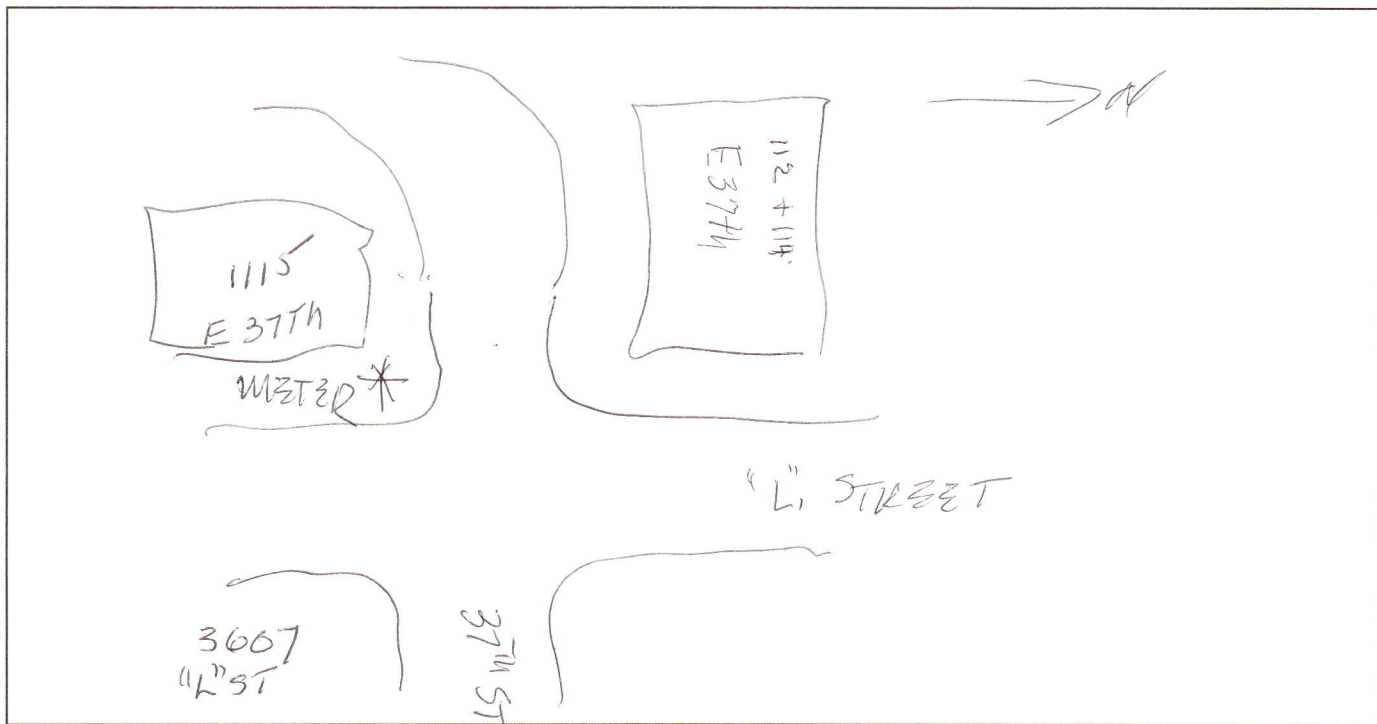
Traffic Counts:

Roadway Name: "L" STREET Cars 1 Med Trucks Hvy Trucks

Roadway Name: 37th st. Cars 1 Med Trucks Hvy Trucks

Area Observations: DEFINITE NOISE FROM WEST and NORTH Ramps To SR500 OR FREEWAY 56/79 SMALL SINGLE engine plane Low + DIRECTLY OVERHEAD

Site Sketch



7-23-07

1352:30

Leq 55.6

CARS 5

21:54

Traffic Noise Monitoring Information Sheet

65

Project Name: Columbia River Crossing

Monitoring Location: 3708 LST Site Number: 5

Date: 7/3/07 Start Time 15:06:54 21:59 Leq _____

Weather Conditions: Sunny WARM

Traffic Counts:

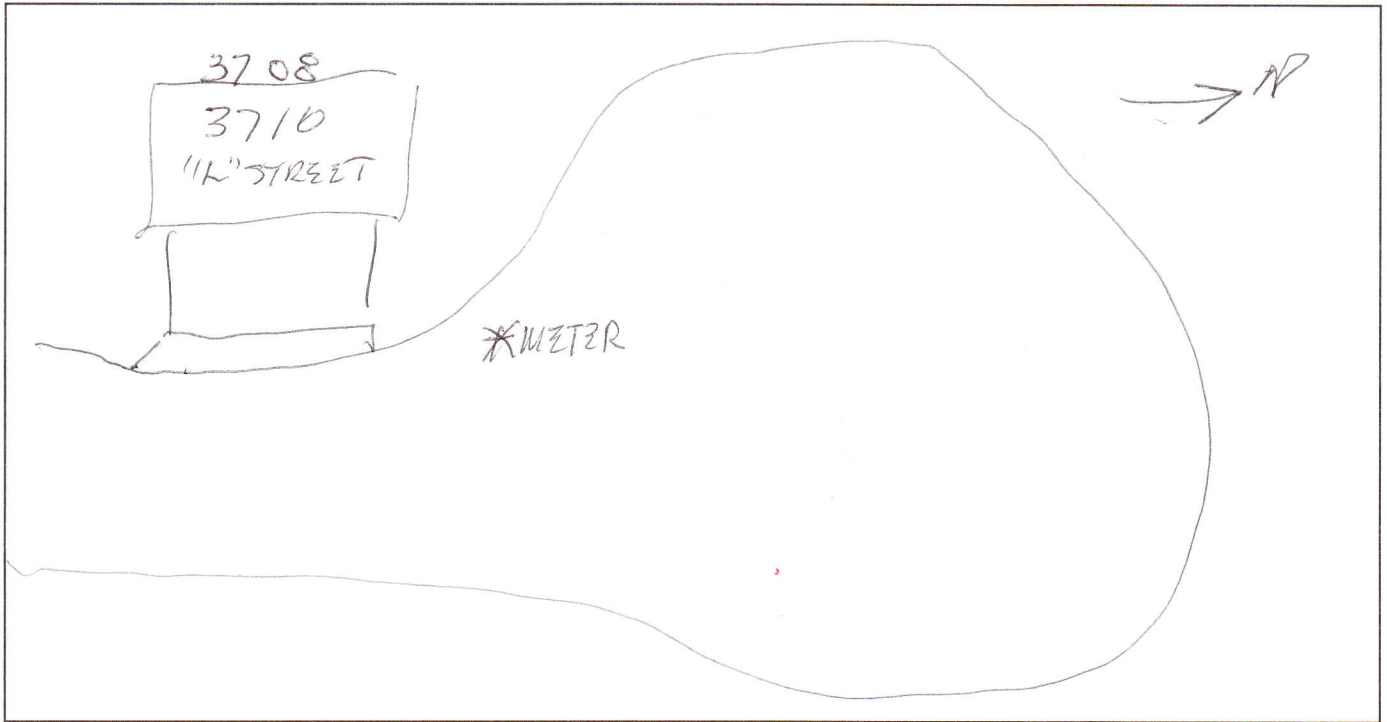
Roadway Name: "L" ST COL-DE-SAC Cars | _____ MedTrucks _____ HvyTrucks _____

Roadway Name: _____ Cars _____ MedTrucks _____ HvyTrucks _____

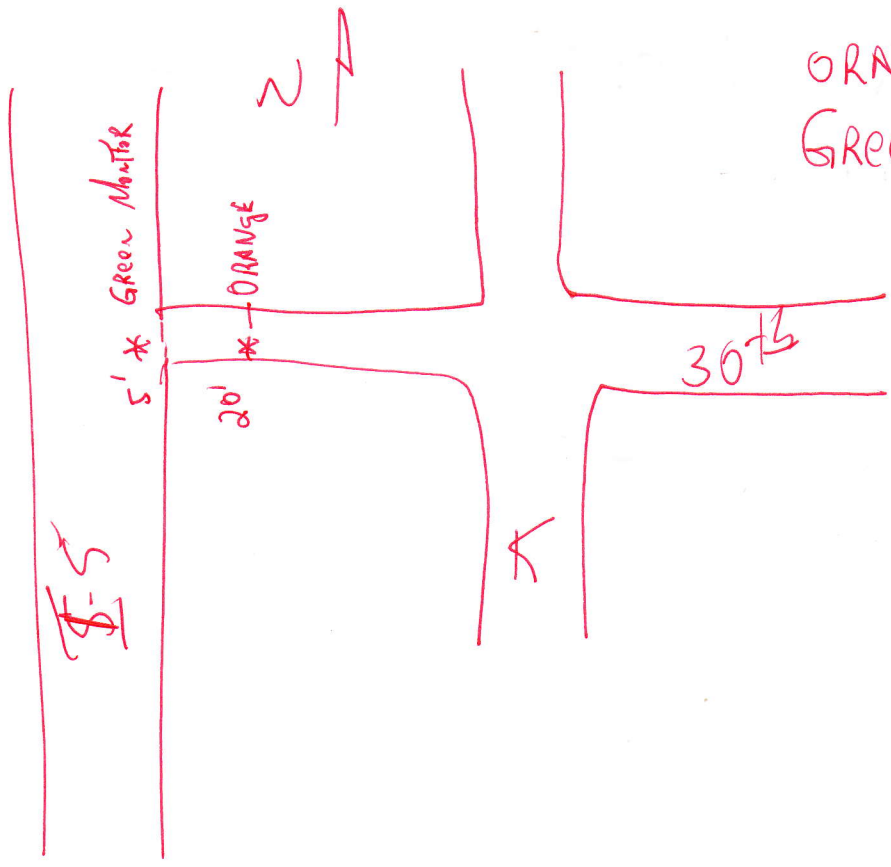
Area Observations: LINE of Sight TO SR 500 Ramps

16:08 TO 16:30 P/U W/ TRAILER TURNED AROUND IN COL-DE-SAC

Site Sketch



7-23-07 1409:00 Leg



ORANGE 318 (1439.39) 72.1
 GREEN 302 (1439.25) 83.2



ORANGE (1504.10) 303 70.2
 GREEN 301 83.4