

Map of Potentially Used 4(f) Historic Resources: McLoughlin Blvd



**Adverse Effect**  
4(f) Use

**No Adverse Effect**  
No 4(f) Use

Vancouver  
WASHINGTON



48

47

151


44

50

42


50

**611 E McLoughlin Residence**  
Adverse Effect  
4(f) Use  
DATE: c. 1910  
NRHP: Eligible  
Transit terminus option A and C (McLoughlin option). Partial acquisition without displacement (149 sq ft).




48

**502 E McLoughlin Residence**  
No Adverse Effect  
No 4(f) Use  
DATE: c. 1900  
NRHP: Eligible  
Transit terminus options A and C (McLoughlin option). Partial acquisition without displacement (586 sq ft).




47

**510 E McLoughlin Residence**  
No Adverse Effect  
No 4(f) Use  
DATE: c. 1910  
NRHP: Eligible  
Transit terminus options A and C (McLoughlin option). Partial acquisition without displacement (366 sq ft).



44

**501 E McLoughlin Residence**  
No Adverse Effect  
No 4(f) Use  
DATE: c. 1927  
NRHP: Eligible  
Transit terminus options A and C (McLoughlin option). Partial acquisition without displacement (55 sq ft).




151

**401 E McLoughlin Residence/Office**  
Adverse Effect  
4(f) Use  
DATE: c. 1916  
NRHP: Eligible  
Transit terminus options A and C (McLoughlin option). Partial acquisition without displacement (378 sq ft)



42

**Carnegie Library**  
No Adverse Effect  
No 4(f) Use  
DATE: 1909  
NRHP: Listed  
Transit terminus options A and C (16th Street option). Access impact; Partial acquisition without displacement (50 sq ft).



14

<sup>a</sup> DAHP and SHPO have concurred with the determination of eligibility for the Eligible properties.  
Note: The historic ID numbers for resources in Washington are assigned by the WA DAHP database. The numbers for Oregon resources were assigned by the CRC project.