

Map of Potentially Used 4(f) Historic Resources: McLoughlin Blvd



Adverse Effect
4(f) Use

No Adverse Effect
No 4(f) Use

Vancouver
WASHINGTON


151

401 E McLoughlin Residence/Office
Adverse Effect
4(f) Use
DATE: c.1916
NRHP: Eligible
Transit terminus options A and C (McLoughlin option). Partial acquisition without displacement (378 sq ft)




42

Carnegie Library
No Adverse Effect
No 4(f) Use
DATE: 1909
NRHP: Listed
Transit terminus options A and C (16th Street option). Access impact; Partial acquisition without displacement (50 sq ft).




50

611 E McLoughlin Residence
Adverse Effect
4(f) Use
DATE: c. 1910
NRHP: Eligible
Transit terminus option A and C (McLoughlin option). Partial acquisition without displacement (149 sq ft).




48

502 E McLoughlin Residence
No Adverse Effect
No 4(f) Use
DATE: c. 1900
NRHP: Eligible
Transit terminus options A and C (McLoughlin option). Partial acquisition without displacement (586 sq ft).




47

510 E McLoughlin Residence
No Adverse Effect
No 4(f) Use
DATE: c. 1910
NRHP: Eligible
Transit terminus options A and C (McLoughlin option). Partial acquisition without displacement (366 sq ft).



44

501 E McLoughlin Residence
No Adverse Effect
No 4(f) Use
DATE: c. 1927
NRHP: Eligible
Transit terminus options A and C (McLoughlin option). Partial acquisition without displacement (55 sq ft).



14

^a DAHP and SHPO have concurred with the determination of eligibility for the Eligible properties.
Note: The historic ID numbers for resources in Washington are assigned by the WA DAHP database. The numbers for Oregon resources were assigned by the CRC project.